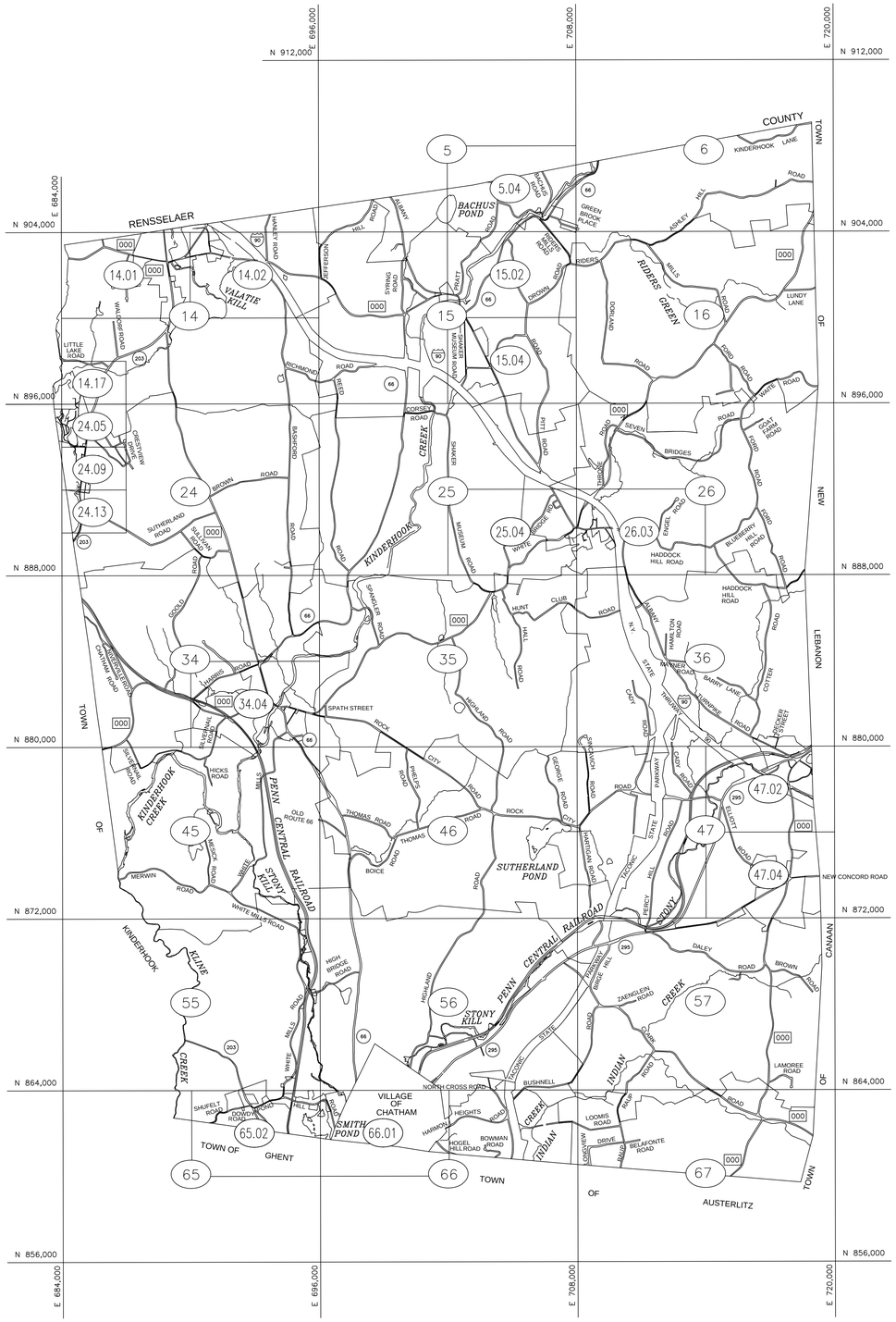

These maps were prepared for reference purposes only. They are not intended for use in the conveyance of land. Absolutely no accuracy or completeness guarantee is implied or intended. All the information on the maps is subject to such variations and corrections as might result from an accurate instrument survey.

REAL PROPERTY TAX MAP
PREPARED FOR
COLUMBIA COUNTY BOARD OF SUPERVISORS
UNDER SUPERVISION OF
REAL PROPERTY TAX SERVICE
PREPARED BY
C. T. MALE ASSOCIATES P.C. CONSULTING ENGINEERS LATHAM, NEW YORK
FROM ORIGINALS DONE BY L. ROBERT KIMBALL, CONSULTING ENGINEERS, EBENSBURG, PENNSYLVANIA

REVISION TABLE	
DATE	MADE BY
MAR02	MAR11
MAR04	
MAR06	
MAR07	
MAR08	
MAR09	
MAR10	

MODULAR MAP BREAKDOWN

COUNTY LINE	SECTION NUMBER(1"=400')	201	INTERSTATE HIGHWAY 87
CITY, TOWN OR VILLAGE LINE	SECTION NUMBER(1"=200')	201.01	U.S. HIGHWAY 9
SECTION LINE	SECTION NUMBER(1"=100')	201.05	NEW YORK STATE HIGHWAY 29
MAP LINE	SECTION NUMBER(1"=50')	201.21	COUNTY HIGHWAY 51
RAILROAD	MAJOR HIGHWAY		STREET AND TOWN ROAD BY NAME
WATER	ALL OTHER ROADS		

DATE OF MAP: MARCH 1976

1/2 0 1/2
SCALE: 1" =1/2 MILE

N

TOWN OF CHATHAM
COLUMBIA COUNTY, NEW YORK

INDEX MAP

REAL PROPERTY TAX MAP
PREPARED FOR
COLUMBIA COUNTY BOARD OF SUPERVISORS
UNDER SUPERVISION OF
REAL PROPERTY TAX SERVICE
PREPARED BY
C. T. MALE ASSOCIATES P.C. CONSULTING ENGINEERS LATHAM, NEW YORK
FROM ORIGINALS DONE BY L. ROBERT KIMBALL, CONSULTING ENGINEERS, EBENSBURG, PENNSYLVANIA

REVISION TABLE

DATE	MADE BY	DATE	MADE BY	DATE	MADE BY
MAR02		MAR09		MAR14	
MAR04		MAR10			
MAR06		MAR11			
MAR07		MAR12			
MAR08		MAR13			

SPECIAL DISTRICTS

TYPE	SYMBOL	CODE	NAME
AG	AD	10	AGRICULTURAL DISTRICT 10
SCHOOL	NLB		NEW LEBANON CENTRAL SCHOOL DISTRICT
FIRE	F	6	TOWN & TRI-VILLAGE FIRE DISTRICT

LEGEND

PROPERTY LINE
UNCONFIRMED PROPERTY LINE
ORIGINAL LOT LINE
RAILROAD
STREAM OR DITCH
ROAD OR RAILROAD BNDY
STATE OR COUNTY LINE
TOWN LINE
CITY OR VILLAGE LINE
BLOCK LIMIT
GREAT LOT LINE
GREAT LOT No. 5
SPECIAL DISTRICT LINE — CODE CODE SYMBOL
DENOTES COMMON OWNER
TAX MAP BLOCK No. 1
TAX MAP PARCEL No. 74.12-1-10
FILED PLAN No. 17
CALCULATED ACREAGE 7.5 A(c)
DEED ACREAGE 17.5A
SCALED DIMENSION 225'(s)
DEED DIMENSION 173.2'
MEASURED DIMENSION 150(M)
COORDINATE LOCATOR

		6
14	15	16

SHEET INDEX

400' 0 400'
GRAPHIC SCALE: 1" = 400'

TAX MAP
CHATHAM
COUNTY, NEW YORK

5.00

UNDER LAW, THIS MAP MAY NOT BE REPRODUCED, EVEN IN PART, INCLUDING BY ELECTRONIC OR MECHANICAL MEANS, WITHOUT WITHOUT THE PERMISSION OF THE COPYRIGHT OWNER.
COPYRIGHT 1995 COLUMBIA COUNTY REAL PROPERTY TAX SERVICE

MAP DATE: MARCH 1976

REAL PROPERTY TAX MAP
PREPARED FOR
COLUMBIA COUNTY BOARD OF SUPERVISORS
UNDER SUPERVISION OF
REAL PROPERTY TAX SERVICE
PREPARED BY
C. T. MALE ASSOCIATES P.C. CONSULTING ENGINEERS LATHAM, NEW YORK
FROM ORIGINALS DONE BY L. ROBERT KIMBALL, CONSULTING ENGINEERS, EBENSBURG, PENNSYLVANIA

REVISION TABLE

DATE	MADE BY	DATE	MADE BY	DATE	MADE BY
MAR02		MAR09		MAR14	
MAR04		MAR10			
MAR06		MAR11			
MAR07		MAR12			
MAR08		MAR13			

SPECIAL DISTRICTS

TYPE	SYMBOL	CODE	NAME
SCHOOL	NLB		NEW LEBANON CENTRAL SCHOOL DISTRICT
FIRE	F	6	TOWN & TRI-VILLAGE FIRE DISTRICT

TYPE	SYMBOL	CODE	NAME

LEGEND

PROPERTY LINE
UNCONFIRMED PROPERTY LINE
ORIGINAL LOT LINE
RAILROAD
STREAM OR DITCH
ROAD OR RAILROAD BNDY

STATE OR COUNTY LINE
TOWN LINE
CITY OR VILLAGE LINE
BLOCK LIMIT
GREAT LOT LINE
GREAT LOT No.

SPECIAL DISTRICT LINE
DENOTES COMMON OWNER
TAX MAP BLOCK No.
TAX MAP PARCEL No.
FILED PLAN No. 17

CALCULATED ACREAGE
DEED ACREAGE
SCALED DIMENSION
DEED DIMENSION
MEASURED DIMENSION
COORDINATE LOCATOR

15.02
SHEET INDEX

TAX MAP
CHATHAM
COLUMBIA COUNTY, NEW YORK

5.04

200' 0 200'
GRAPHIC SCALE: 1" = 200'

MAP DATE: MARCH 1976

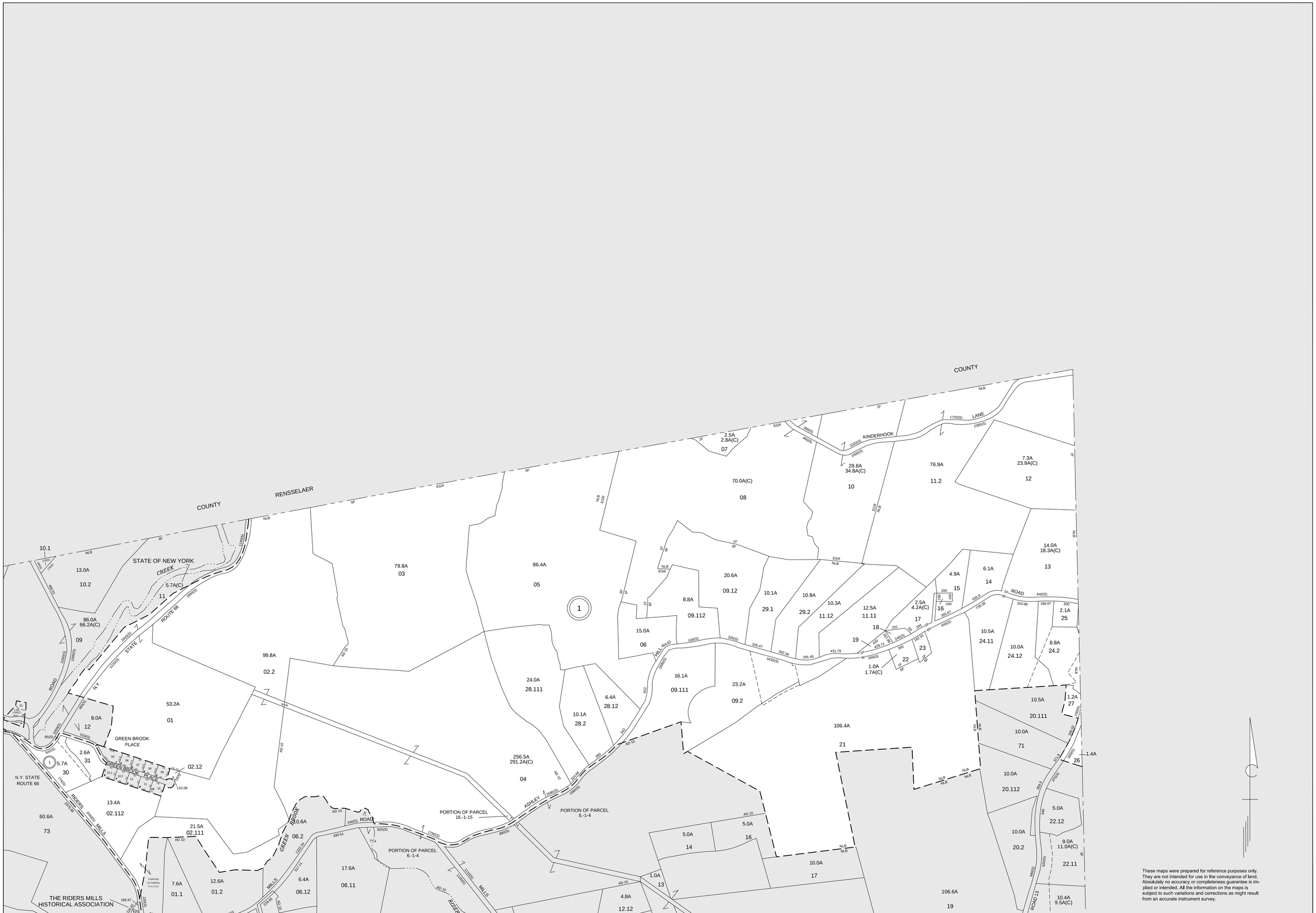

These maps were prepared for reference purposes only. They are not intended for use in the conveyance of land. Absolutely no accuracy or completeness guarantee is implied or intended. All the information on the maps is subject to such variations and corrections as might result from an accurate instrument survey.

REAL PROPERTY TAX MAP
PREPARED FOR
COLUMBIA COUNTY BOARD OF SUPERVISORS
UNDER SUPERVISION OF
REAL PROPERTY TAX SERVICE
PREPARED BY
C. T. MALE ASSOCIATES P.C. CONSULTING ENGINEERS LATHAM, NEW YORK
FROM ORIGINALS DONE BY L. ROBERT KIMBALL, CONSULTING ENGINEERS, EBENSBURG, PENNSYLVANIA

REVISION TABLE

DATE	MADE BY	DATE	MADE BY	DATE	MADE BY
MAR02		MAR09		MAR14	
MAR04		MAR10			
MAR06		MAR11			
MAR07		MAR12			
MAR08		MAR13			

SPECIAL DISTRICTS

TYPE	SYMBOL	CODE	NAME
SCHOOL	EGR		EAST GREENBUSH CENTRAL SCHOOL DISTRICT
SCHOOL	NLB		NEW LEBANON CENTRAL SCHOOL DISTRICT
FIRE	F	1	TOWN & TAX FIRE DISTRICT

LEGEND

PROPERTY LINE
UNCONFIRMED PROPERTY LINE
ORIGINAL LOT LINE
RAILROAD
STREAM OR DITCH
ROAD OR RAILROAD BNDY
STATE OR COUNTY LINE
TOWN LINE
CITY OR VILLAGE LINE
BLOCK LIMIT
GREAT LOT LINE
GREAT LOT No. (5)
SPECIAL DISTRICT LINE — CODE SYMBOL
DENOTES COMMON OWNER
TAX MAP BLOCK No. (1)
TAX MAP PARCEL No. 74.12-1-10
FILED PLAN No. 17

CALCULATED ACREAGE	7.5 A(c)
DEED ACREAGE	17.5A
SCALED DIMENSION	225'(e)
DEED DIMENSION	173.2'
MEASURED DIMENSION	150(M)
COORDINATE LOCATOR	

5	X	
15	16	

SHEET INDEX

TAX MAP
CHATHAM
COLUMBIA COUNTY, NEW YORK

6.00

400' 0 400'
GRAPHIC SCALE: 1" = 400'

UNDER LAW, THIS MAP MAY NOT BE REPRODUCED, IN WHOLE OR IN PART, OR OTHERWISE MEANS FOR ANY REASON WHATSOEVER, WITHOUT THE PERMISSION OF THE COPYRIGHT OWNER.
COPYRIGHT 1998 COLUMBIA COUNTY REAL PROPERTY TAX SERVICE

MAP DATE: MARCH 1976

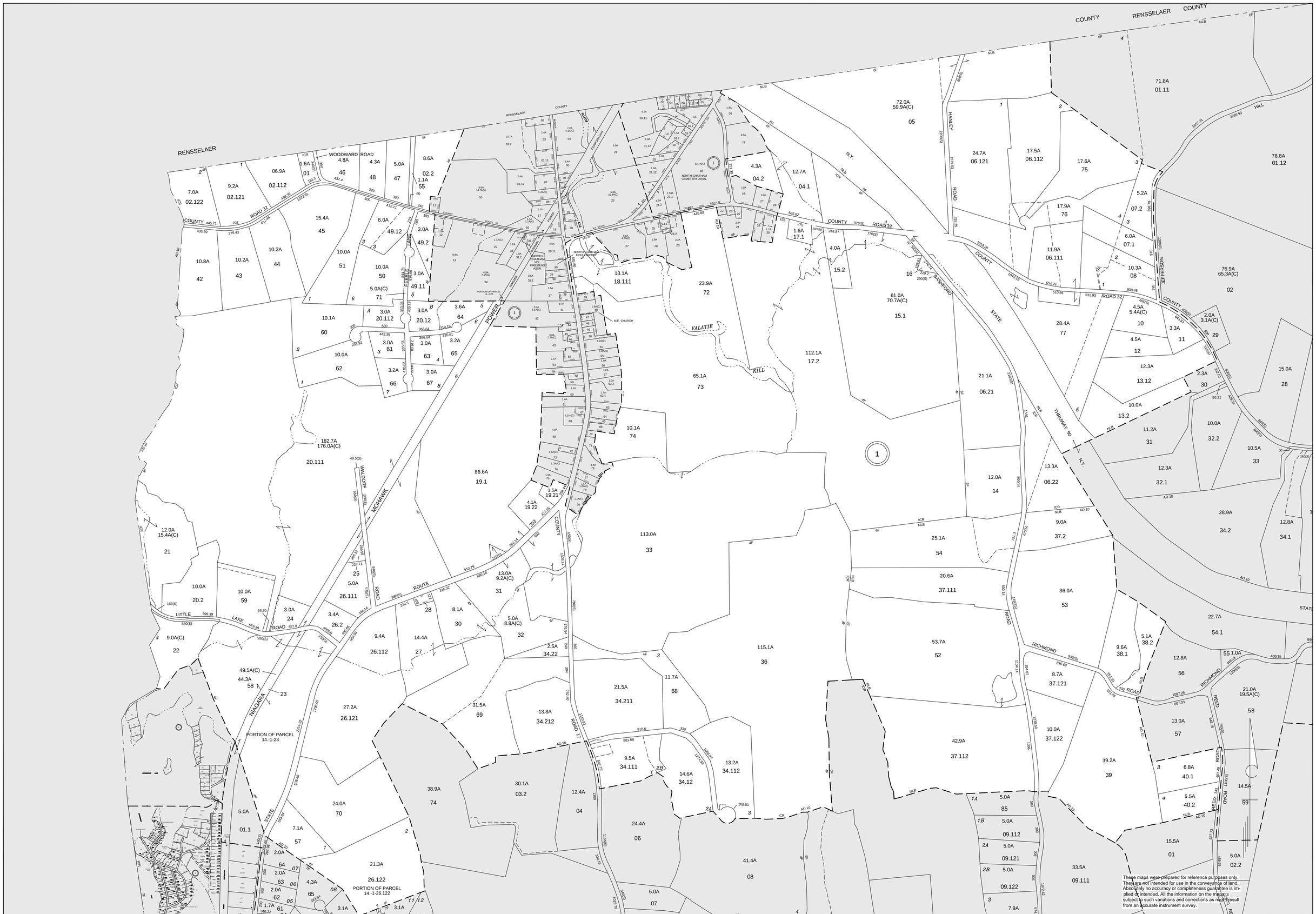

These maps were prepared for reference purposes only. They are not intended for use in the conveyance of land. Absolutely no accuracy or completeness guarantee is implied or intended. All the information on the maps is subject to such variations and corrections as may result from an accurate instrument survey.

REAL PROPERTY TAX MAP
PREPARED FOR
COLUMBIA COUNTY BOARD OF SUPERVISORS
UNDER SUPERVISION OF
REAL PROPERTY TAX SERVICE
PREPARED BY
C. T. MALE ASSOCIATES P.C. CONSULTING ENGINEERS LATHAM, NEW YORK
FROM ORIGINALS DONE BY L. ROBERT KIMBALL, CONSULTING ENGINEERS, EBENSBURG, PENNSYLVANIA

REVISION TABLE

DATE	MADE BY	DATE	MADE BY	DATE	MADE BY
MAR02		MAR09		MAR14	
MAR04		MAR10			
MAR06		MAR11			
MAR07		MAR12			
MAR08		MAR13			

SPECIAL DISTRICTS

TYPE	SYMBOL	CODE	NAME
SCHOOL	CHA		CHATHAM CENTRAL SCHOOL DISTRICT
SCHOOL	NLB		NEW LEBANON CENTRAL SCHOOL DISTRICT
FIRE	F	4	TOWN & NORTH CHATHAM FIRE DISTRICT
FIRE & IGHT	F/L	5	TOWN & NORTH CHATHAM FIRE & LIGHT DISTRICT
FIRE	F	6	TOWN & TRI-VILLAGE FIRE DISTRICT
AG	AD	10	AGRICULTURAL DISTRICT 10

LEGEND

PROPERTY LINE
UNCONFIRMED PROPERTY LINE
ORIGINAL LOT LINE
RAILROAD
STREAM OR DITCH
ROAD OR RAILROAD BNDY
STATE OR COUNTY LINE
TOWN LINE
CITY OR VILLAGE LINE
BLOCK LIMIT
GREAT LOT LINE
GREAT LOT No. (5)
SPECIAL DISTRICT LINE — CODE / SYMBOL
DENOTES COMMON OWNER
TAX MAP BLOCK No. (1)
TAX MAP PARCEL No. 74.12-1-10
FILED PLAN No. 17

CALCULATED ACREAGE	7.5 A(c)
DEED ACREAGE	17.5A
SCALED DIMENSION	225'(s)
DEED DIMENSION	173.2'
MEASURED DIMENSION	150(M)
COORDINATE LOCATOR	

		5
		15
24		25

SHEET INDEX

TAX MAP
CHATHAM
COLUMBIA COUNTY, NEW YORK

14.00

400' 0 400'
GRAPHIC SCALE: 1" = 400'

UNDER LAW THIS MAP MAY NOT BE REPRODUCED, IN WHOLE OR IN PART, IN ANY FORM OR MEANS FOR ANY REASON WHATSOEVER, WITHOUT THE PERMISSION OF THE COPYRIGHT OWNER.
COPYRIGHT 1998 COLUMBIA COUNTY REAL PROPERTY TAX SERVICE

MAP DATE: MARCH 1976

These maps were prepared for reference purposes only. They are not intended for use in the conveyance of land. Absolutely no accuracy or completeness guarantee is implied or intended. All the information on the maps is subject to such variations and corrections as might result from an accurate instrument survey.

REAL PROPERTY TAX MAP
PREPARED FOR
COLUMBIA COUNTY BOARD OF SUPERVISORS
UNDER SUPERVISION OF
REAL PROPERTY TAX SERVICE
PREPARED BY
C. T. MALE ASSOCIATES P.C. CONSULTING ENGINEERS LATHAM, NEW YORK
FROM ORIGINALS DONE BY L. ROBERT KIMBALL, CONSULTING ENGINEERS, EBENSBURG, PENNSYLVANIA

REVISION TABLE

DATE	MADE BY	DATE	MADE BY	DATE	MADE BY
MAR02		MAR09		MAR14	
MAR04		MAR10			
MAR06		MAR11			
MAR07		MAR12			
MAR08		MAR13			

SPECIAL DISTRICTS

TYPE	SYMBOL	CODE	NAME
SCHOOL	ICR		ICHABOD CRANE CENTRAL SCHOOL DISTRICT
FIRE	F	5	TOWN & NORTH CHATHAM FIRE & LIGHT DISTRICT
FIRE	F	4	TOWN & NORTH CHATHAM FIRE DISTRICT
AG	AD	10	AGRICULTURAL DISTRICT 10

LEGEND

PROPERTY LINE
UNCONFIRMED PROPERTY LINE
ORIGINAL LOT LINE
RAILROAD
STREAM OR DITCH
ROAD OR RAILROAD BNDY
STATE OR COUNTY LINE
TOWN LINE
CITY OR VILLAGE LINE
BLOCK LIMIT
GREAT LOT LINE
GREAT LOT No. (5)
SPECIAL DISTRICT LINE — CODE SYMBOL
DENOTES COMMON OWNER
TAX MAP BLOCK No. (1)
TAX MAP PARCEL No. 74.12-1-10
FILED PLAN No. 17

CALCULATED ACREAGE	7.5 A(c)
DEED ACREAGE	17.5A
SCALED DIMENSION	225'(s)
DEED DIMENSION	173.2'
MEASURED DIMENSION	150(M)
COORDINATE LOCATOR	

14.02
SHEET INDEX

TAX MAP
CHATHAM
COLUMBIA COUNTY, NEW YORK

14.01

UNDER LAW, THIS MAP MAY NOT BE REPRODUCED, EVEN IN PART, INCLUDING BY ELECTRONIC OR MECHANICAL MEANS, WITHOUT THE PERMISSION OF THE COPYRIGHT OWNER. COPYRIGHT 1998 COLUMBIA COUNTY REAL PROPERTY TAX SERVICE

GRAPHIC SCALE: 1" = 200'
MAP DATE: MARCH 1976

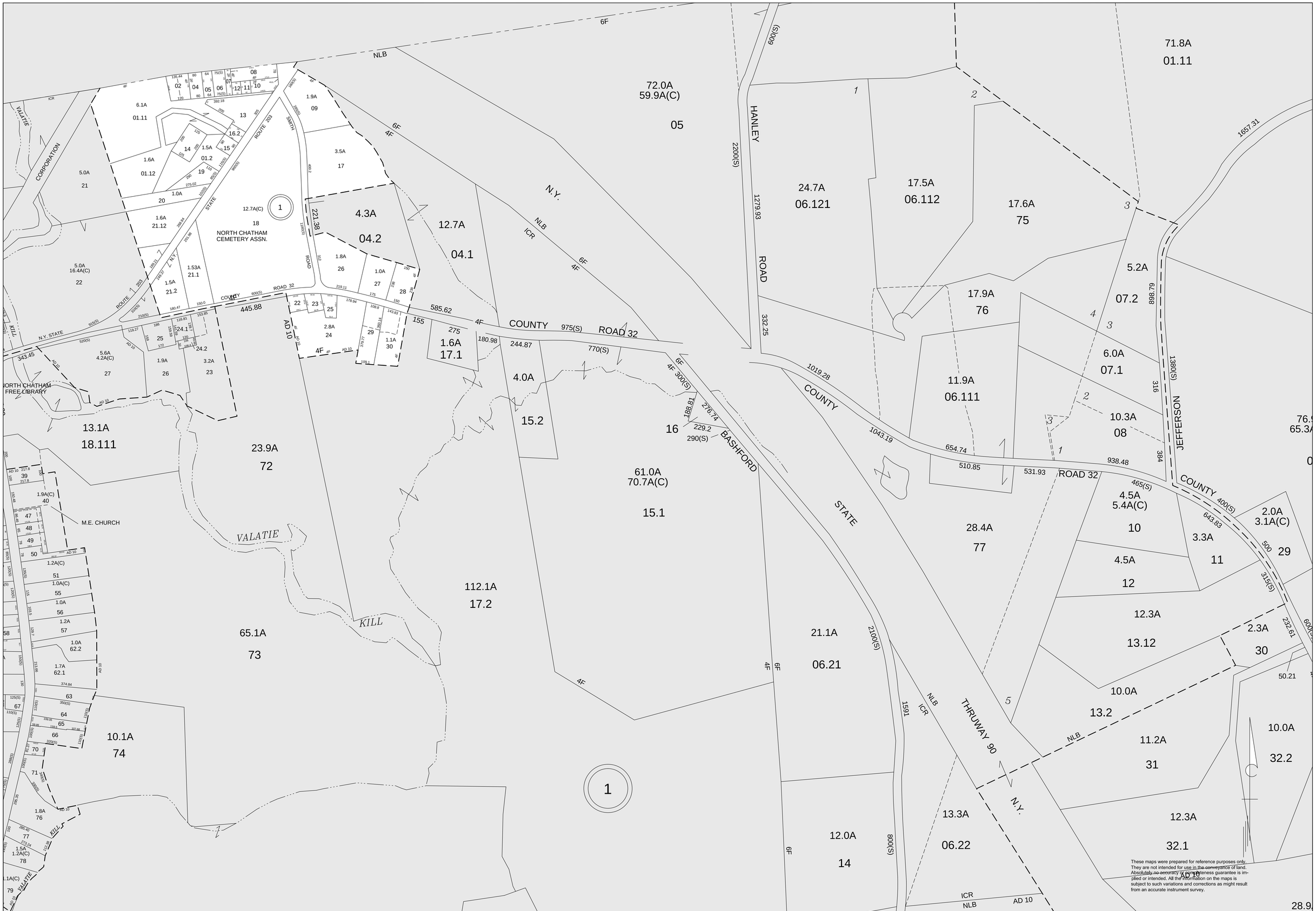

REAL PROPERTY TAX MAP
PREPARED FOR
COLUMBIA COUNTY BOARD OF SUPERVISORS
UNDER SUPERVISION OF
REAL PROPERTY TAX SERVICE
PREPARED BY
C. T. MALE ASSOCIATES P.C. CONSULTING ENGINEERS LATHAM, NEW YORK
FROM ORIGINALS DONE BY L. ROBERT KIMBALL, CONSULTING ENGINEERS, EBENSBURG, PENNSYLVANIA

REVISION TABLE

DATE	MADE BY	DATE	MADE BY	DATE	MADE BY
MAR02		MAR09		MAR14	
MAR04		MAR10			
MAR06		MAR11			
MAR07		MAR12			
MAR08		MAR13			

SPECIAL DISTRICTS

TYPE	SYMBOL	CODE	NAME
SCHOOL	ICR		ICHABOD CRANE CENTRAL SCHOOL DISTRICT
FIRE	F	2	TOWN & EAST CHATHAM FIRE DISTRICT
FIRE	F	4	TOWN & NORTH CHATHAM FIRE DISTRICT
AG	AD	10	AGRICULTURAL DISTRICT 10

LEGEND

PROPERTY LINE
UNCONFIRMED PROPERTY LINE
ORIGINAL LOT LINE
RAILROAD
STREAM OR DITCH
ROAD OR RAILROAD BNDY
STATE OR COUNTY LINE
TOWN LINE
CITY OR VILLAGE LINE
BLOCK LIMIT
GREAT LOT LINE
GREAT LOT No. (5)
SPECIAL DISTRICT LINE — CODE — SYMBOL
DENOTES COMMON OWNER
TAX MAP BLOCK No. (1)
TAX MAP PARCEL No. 74.12-1-10
FILED PLAN No. 17

CALCULATED ACREAGE	7.5 A(c)
DEED ACREAGE	17.5A
SCALED DIMENSION	225'(s)
DEED DIMENSION	173.2'
MEASURED DIMENSION	150(M)
COORDINATE LOCATOR	

14.01

SHEET INDEX

TAX MAP
CHATHAM
COLUMBIA COUNTY, NEW YORK

200' 0 200'
GRAPHIC SCALE: 1" = 200'

14.02

UNDER LAW, THIS MAP MAY NOT BE REPRODUCED, IN WHOLE OR IN PART, IN ANY FORM OR BY ANY MEANS FOR ANY REASON WHATSOEVER, WITHOUT THE PERMISSION OF THE COPYRIGHT OWNER.
COPYRIGHT 1999 COLUMBIA COUNTY
REAL PROPERTY TAX SERVICE

MAP DATE: MARCH 1976

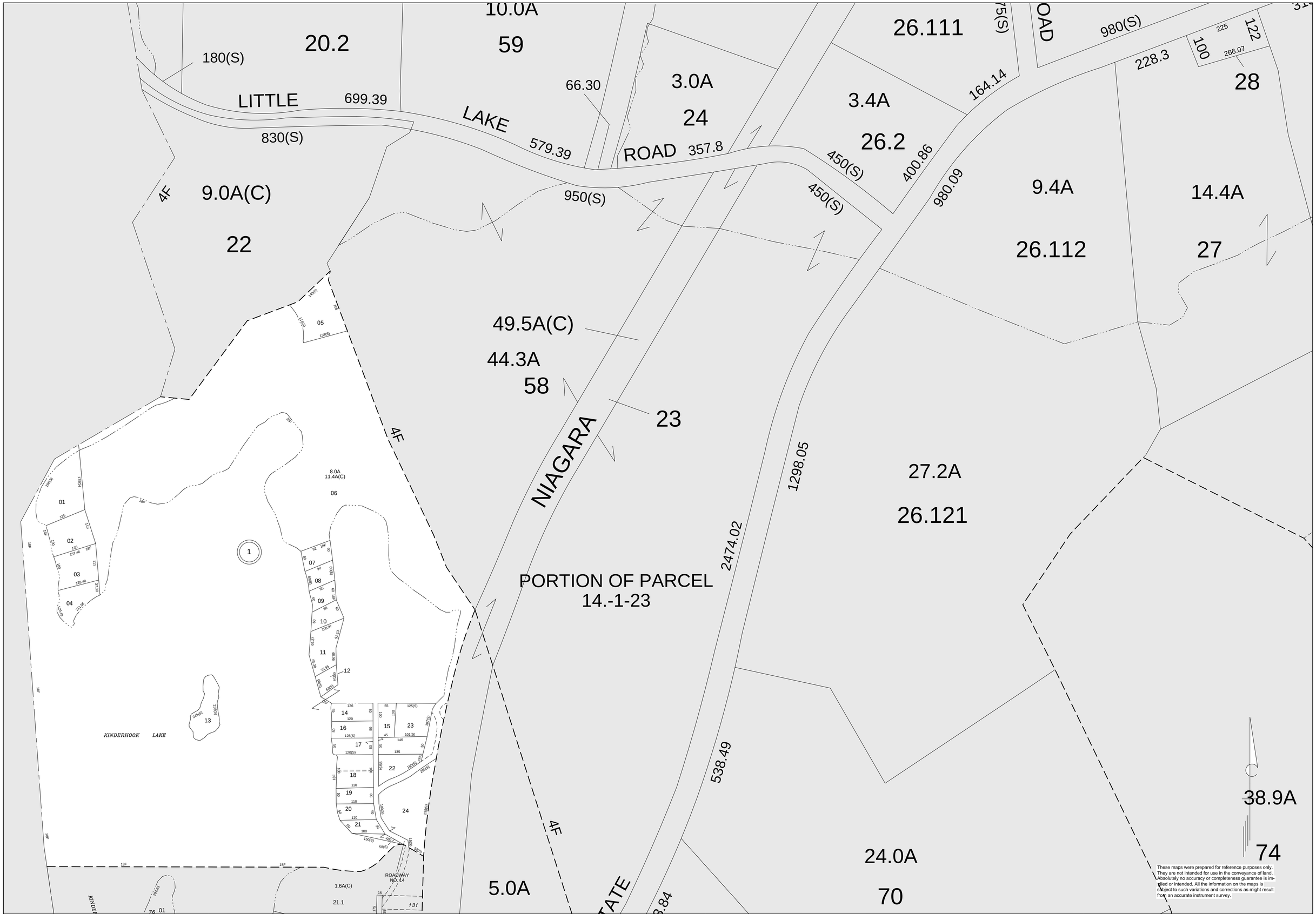

These maps were prepared for reference purposes only. They are not intended for use in the conveyance of land. Absolutely no accuracy or completeness guarantee is implied or intended. All the information on the maps is subject to such variations and corrections as might result from an accurate instrument survey.

REAL PROPERTY TAX MAP
PREPARED FOR
COLUMBIA COUNTY BOARD OF SUPERVISORS
UNDER SUPERVISION OF
REAL PROPERTY TAX SERVICE
PREPARED BY
C. T. MALE ASSOCIATES P.C. CONSULTING ENGINEERS LATHAM, NEW YORK
FROM ORIGINALS DONE BY L. ROBERT KIMBALL, CONSULTING ENGINEERS, EBENSBURG, PENNSYLVANIA

REVISION TABLE

DATE	MADE BY	DATE	MADE BY	DATE	MADE BY
MAR02		MAR09		MAR14	
MAR04		MAR10			
MAR06		MAR11			
MAR07		MAR12			
MAR08		MAR13			

SPECIAL DISTRICTS

TYPE	SYMBOL	CODE	NAME
SCHOOL	ICR		ICHABOD CRANE CENTRAL SCHOOL DISTRICT
FIRE	F	7	TOWN & KINDERHOOK LAKE FIRE & LIGHT DISTRICT
FIRE	F	18	TOWN & KINDERHOOK FIRE DISTRICT

TYPE	SYMBOL	CODE	NAME

LEGEND

PROPERTY LINE
UNCONFIRMED PROPERTY LINE
ORIGINAL LOT LINE
RAILROAD
STREAM OR DITCH
ROAD OR RAILROAD BNDY
STATE OR COUNTY LINE
TOWN LINE
CITY OR VILLAGE LINE
BLOCK LIMIT
GREAT LOT LINE
GREAT LOT No. 5
SPECIAL DISTRICT LINE — CODE — SYMBOL
DENOTES COMMON OWNER
TAX MAP BLOCK No. 1
TAX MAP PARCEL No. 74.12-1-10
FILED PLAN No. 17

CALCULATED ACREAGE 7.5 A(c)
DEED ACREAGE 17.5A
SCALED DIMENSION 225'(s)
DEED DIMENSION 173.2'
MEASURED DIMENSION 150(M)
COORDINATE LOCATOR

24.05
SHEET INDEX

100' 0 100'
GRAPHIC SCALE: 1" = 100'

TAX MAP
CHATHAM
COLUMBIA COUNTY, NEW YORK

14.17

UNDER LAW, THIS MAP MAY NOT BE REPRODUCED, EVEN IN PART, INCLUDING BY ELECTRONIC OR OTHER MEANS, WITHOUT THE PERMISSION OF THE COPYRIGHT OWNER. COPYRIGHT 1995 COLUMBIA COUNTY REAL PROPERTY TAX SERVICE

MAP DATE: MARCH 1976

These maps were prepared for reference purposes only. They are not intended for use in the conveyance of land. Absolutely no accuracy or completeness guarantee is implied or intended. All the information on the maps is subject to such variations and corrections as might result from an accurate instrument survey.

REAL PROPERTY TAX MAP
PREPARED FOR
COLUMBIA COUNTY BOARD OF SUPERVISORS
UNDER SUPERVISION OF
REAL PROPERTY TAX SERVICE
PREPARED BY
C. T. MALE ASSOCIATES P.C. CONSULTING ENGINEERS LATHAM, NEW YORK
FROM ORIGINALS DONE BY L. ROBERT KIMBALL, CONSULTING ENGINEERS, EBENSBURG, PENNSYLVANIA

REVISION TABLE

DATE	MADE BY	DATE	MADE BY	DATE	MADE BY
MAR02		MAR09		MAR14	
MAR04		MAR10			
MAR06		MAR11			
MAR07		MAR12			
MAR08		MAR13			

SPECIAL DISTRICTS

TYPE	SYMBOL	CODE	NAME
AG	AD	10	AGRICULTURAL DISTRICT 10
SCHOOL	CHA		CHATHAM CENTRAL SCHOOL DISTRICT
SCHOOL	NLB		NEW LEBANON CENTRAL SCHOOL DISTRICT
FIRE	F	6	TOWN & TRI-VILLAGE FIRE DISTRICT

TYPE	SYMBOL	CODE	NAME

LEGEND

PROPERTY LINE
UNCONFIRMED PROPERTY LINE
ORIGINAL LOT LINE
RAILROAD
STREAM OR DITCH
ROAD OR RAILROAD BNDY
STATE OR COUNTY LINE
TOWN LINE
CITY OR VILLAGE LINE
BLOCK LIMIT
GREAT LOT LINE
GREAT LOT No. (5)
SPECIAL DISTRICT LINE — CODE CODE — SYMBOL
DENOTES COMMON OWNER
TAX MAP BLOCK No. (8)
TAX MAP PARCEL No. 74.12–1–10
FILED PLAN No. 17

CALCULATED ACREAGE	7.5 A(c)
DEED ACREAGE	17.5A
SCALED DIMENSION	225'(s)
DEED DIMENSION	173.2'
MEASURED DIMENSION	150(M)
COORDINATE LOCATOR	

	5	6
14		16
24	25	26

SHEET INDEX

TAX MAP
CHATHAM
COLUMBIA COUNTY, NEW YORK

GRAPHIC SCALE: 1" = 400'

MAP DATE: MARCH 1976

15.00

UNDER LAW, THIS MAP MAY NOT BE REPRODUCED, EVEN IN PART, INCLUDING BY ELECTRONIC MEANS FOR ANY REASON WHATSOEVER, WITHOUT THE WRITTEN PERMISSION OF THE COPYRIGHT HOLDER.
© COPYRIGHT 1996 COLUMBIA COUNTY REAL PROPERTY TAX SERVICE

REAL PROPERTY TAX MAP
PREPARED FOR
COLUMBIA COUNTY BOARD OF SUPERVISORS
UNDER SUPERVISION OF
REAL PROPERTY TAX SERVICE
PREPARED BY
C. T. MALE ASSOCIATES P.C. CONSULTING ENGINEERS LATHAM, NEW YORK
FROM ORIGINALS DONE BY L. ROBERT KIMBALL, CONSULTING ENGINEERS, EBENSBURG, PENNSYLVANIA

REVISION TABLE

DATE	MADE BY	DATE	MADE BY	DATE	MADE BY
MAR02		MAR09		MAR14	
MAR04		MAR10		MAR15	
MAR06		MAR11			
MAR07		MAR12			
MAR08		MAR13			

SPECIAL DISTRICTS

TYPE	SYMBOL	CODE	NAME
SCHOOL	NLB		NEW LEBANON CENTRAL SCHOOL DISTRICT
FIRE	F	6	TOWN & TRI-VILLAGE FIRE DISTRICT

LEGEND

PROPERTY LINE
UNCONFIRMED PROPERTY LINE
ORIGINAL LOT LINE
RAILROAD
STREAM OR DITCH
ROAD OR RAILROAD BNDY
STATE OR COUNTY LINE
TOWN LINE
CITY OR VILLAGE LINE
BLOCK LIMIT
GREAT LOT LINE
GREAT LOT No.
SPECIAL DISTRICT LINE
DENOTES COMMON OWNER
TAX MAP BLOCK No.
TAX MAP PARCEL No.
FILED PLAN No. 17
CALCULATED ACREAGE
DEED ACREAGE
SCALED DIMENSION
DEED DIMENSION
MEASURED DIMENSION
COORDINATE LOCATOR

5.04
15.04
SHEET INDEX

TAX MAP
CHATHAM
COLUMBIA COUNTY, NEW YORK
GRAPHIC SCALE: 1" = 200'
MAP DATE: MARCH 1976

15.02

These maps were prepared for reference purposes only. They are not intended for use in the conveyance of land. Absolutely no accuracy or completeness guarantee is implied or intended. All the information on the maps is subject to such variations and corrections as might result from an accurate instrument survey.

REAL PROPERTY TAX MAP
PREPARED FOR
COLUMBIA COUNTY BOARD OF SUPERVISORS
UNDER SUPERVISION OF
REAL PROPERTY TAX SERVICE
PREPARED BY
C. T. MALE ASSOCIATES P.C. CONSULTING ENGINEERS LATHAM, NEW YORK
FROM ORIGINALS DONE BY L. ROBERT KIMBALL, CONSULTING ENGINEERS, EBENSBURG, PENNSYLVANIA

REVISION TABLE

DATE	MADE BY	DATE	MADE BY	DATE	MADE BY
MAR02		MAR09		MAR14	
MAR04		MAR10		MAR15	
MAR06		MAR11			
MAR07		MAR12			
MAR08		MAR13			

SPECIAL DISTRICTS

TYPE	SYMBOL	CODE	NAME	TYPE	SYMBOL	CODE	NAME
SCHOOL	NLB		NEW LEBANON CENTRAL SCHOOL DISTRICT				
FIRE	F	6	TOWN & TRI-VILLAGEFIRE DISTRICT				

LEGEND

PROPERTY LINE
UNCONFIRMED PROPERTY LINE
ORIGINAL LOT LINE
RAILROAD
STREAM OR DITCH
ROAD OR RAILROAD BNDY
STATE OR COUNTY LINE
TOWN LINE
CITY OR VILLAGE LINE
BLOCK LIMIT
GREAT LOT LINE
GREAT LOT No. (5)
SPECIAL DISTRICT LINE — CODE — SYMBOL
DENOTES COMMON OWNER
TAX MAP BLOCK No. (1)
TAX MAP PARCEL No. 74.12-1-10
FILED PLAN No. 17

CALCULATED ACREAGE	7.5 A(c)
DEED ACREAGE	17.5A
SCALED DIMENSION	225'(s)
DEED DIMENSION	173.2'
MEASURED DIMENSION	150(M)
COORDINATE LOCATOR	

15.02
SHEET INDEX

TAX MAP
CHATHAM
COLUMBIA COUNTY, NEW YORK
200' 0 200'
GRAPHIC SCALE: 1" = 200'

15.04

UNDER LAW, THIS MAP MAY NOT BE REPRODUCED, IN WHOLE OR IN PART, IN ANY FORM OR MANNER FOR ANY REASON WHATSOEVER, WITHOUT THE PERMISSION OF THE COPYRIGHT OWNER.
COPYRIGHT 1998 COLUMBIA COUNTY
REAL PROPERTY TAX SERVICE

MAP DATE: MARCH 1976

These maps were prepared for reference purposes only. They are not intended for use in the conveyance of land. Absolutely no accuracy or adequacy of boundaries guarantee is implied or intended. All the information on the maps is subject to such variances and corrections as might result from an accurate instrument survey.

REAL PROPERTY TAX MAP
PREPARED FOR
COLUMBIA COUNTY BOARD OF SUPERVISORS
UNDER SUPERVISION OF
REAL PROPERTY TAX SERVICE
PREPARED BY
C. T. MALE ASSOCIATES P.C. CONSULTING ENGINEERS LATHAM, NEW YORK
FROM ORIGINALS DONE BY L. ROBERT KIMBALL, CONSULTING ENGINEERS, EBENSBURG, PENNSYLVANIA

REVISION TABLE

DATE	MADE BY	DATE	MADE BY	DATE	MADE BY
MAR02		MAR09		MAR14	
MAR04		MAR10		MAR15	
MAR06		MAR11			
MAR07		MAR12			
MAR08		MAR13			

SPECIAL DISTRICTS

TYPE	SYMBOL	CODE	NAME
SCHOOL	ICR		ICHABOD CRANE CENTRAL SCHOOL DISTRICT
FIRE	F	4	TOWN & NORTH CHATHAM FIRE DISTRICT
FIRE	F	6	TOWN & TRI–VILLAGE FIRE DISTRICT
FIRE & LIGHT	F/L	7	TOWN & KINDERHOOK LAKE FIRE & LIGHT DISTRICT
FIRE	F	18	TOWN & KINDERHOOK LAKE FIRE DISTRICT

LEGEND

PROPERTY LINE
UNCONFIRMED PROPERTY LINE
ORIGINAL LOT LINE
RAILROAD
STREAM OR DITCH
ROAD OR RAILROAD BNDY
STATE OR COUNTY LINE
TOWN LINE
CITY OR VILLAGE LINE
BLOCK LIMIT
GREAT LOT LINE
GREAT LOT No. 5
SPECIAL DISTRICT LINE — CODE CODE — SYMBOL
DENOTES COMMON OWNER
TAX MAP BLOCK No. 1
TAX MAP PARCEL No. 74.12–1–10
FILED PLAN No. 17

CALCULATED ACREAGE	7.5 A(c)
DEED ACREAGE	17.5A
SCALED DIMENSION	225'(s)
DEED DIMENSION	173.2'
MEASURED DIMENSION	150(M)
COORDINATE LOCATOR	

	14	15
		25
	34	35

SHEET INDEX

TAX MAP
CHATHAM
COLUMBIA COUNTY, NEW YORK

GRAPHIC SCALE: 1" = 400'

MAP DATE: MARCH 1976

16.00

REAL PROPERTY TAX MAP
PREPARED FOR
COLUMBIA COUNTY BOARD OF SUPERVISORS
UNDER SUPERVISION OF
REAL PROPERTY TAX SERVICE
PREPARED BY
C. T. MALE ASSOCIATES P.C. CONSULTING ENGINEERS LATHAM, NEW YORK
FROM ORIGINALS DONE BY L. ROBERT KIMBALL, CONSULTING ENGINEERS, EBENSBURG, PENNSYLVANIA

REVISION TABLE

DATE	MADE BY	DATE	MADE BY	DATE	MADE BY
MAR02		MAR09		MAR14	
MAR04		MAR10		MAR15	
MAR06		MAR11			
MAR07		MAR12			
MAR08		MAR13			

SPECIAL DISTRICTS

TYPE	SYMBOL	CODE	NAME	TYPE	SYMBOL	CODE	NAME
SCHOOL	ICR		ICHABOD CRANE CENTRAL SCHOOL DISTRICT				
FIRE	F	4	TOWN & NORTH CHATHAM FIRE DISTRICT				
FIRE	F	6	TOWN & TRI-VILLAGE FIRE DISTRICT				
FIRE & LIGHT	F/L	7	TOWN & KINDERHOOK LAKE FIRE & LIGHT DISTRICT				
FIRE	F	18	TOWN & KINDERHOOK LAKE FIRE DISTRICT				

LEGEND

PROPERTY LINE
UNCONFIRMED PROPERTY LINE
ORIGINAL LOT LINE
RAILROAD
STREAM OR DITCH
ROAD OR RAILROAD BNDY
STATE OR COUNTY LINE
TOWN LINE
CITY OR VILLAGE LINE
BLOCK LIMIT
GREAT LOT LINE
GREAT LOT No. 3
SPECIAL DISTRICT LINE — CODE SYMBOL
DENOTES COMMON OWNER
TAX MAP BLOCK No. 3
TAX MAP PARCEL No. 74.12-1-10
FILED PLAN No. 17
CALCULATED ACREAGE 7.5 A(c)
DEED ACREAGE 17.5A
SCALED DIMENSION 225'(s)
DEED DIMENSION 173.2'
MEASURED DIMENSION 150(M)
COORDINATE LOCATOR

	14	15
		25
	34	35

SHEET INDEX

TAX MAP
CHATHAM
COLUMBIA COUNTY, NEW YORK

24.00

400' 0 400'
GRAPHIC SCALE: 1" = 400'

UNDER LAW, THIS MAP MAY NOT BE REPRODUCED, EVEN IN PART, INCLUDING BY ELECTRONIC MEANS FOR ANY REASON WHATSEVER, WITHOUT THE PERMISSION OF THE COPYRIGHT OWNER, COLUMBIA COUNTY BOARD OF SUPERVISORS REAL PROPERTY TAX SERVICE

MAP DATE: MARCH 1976

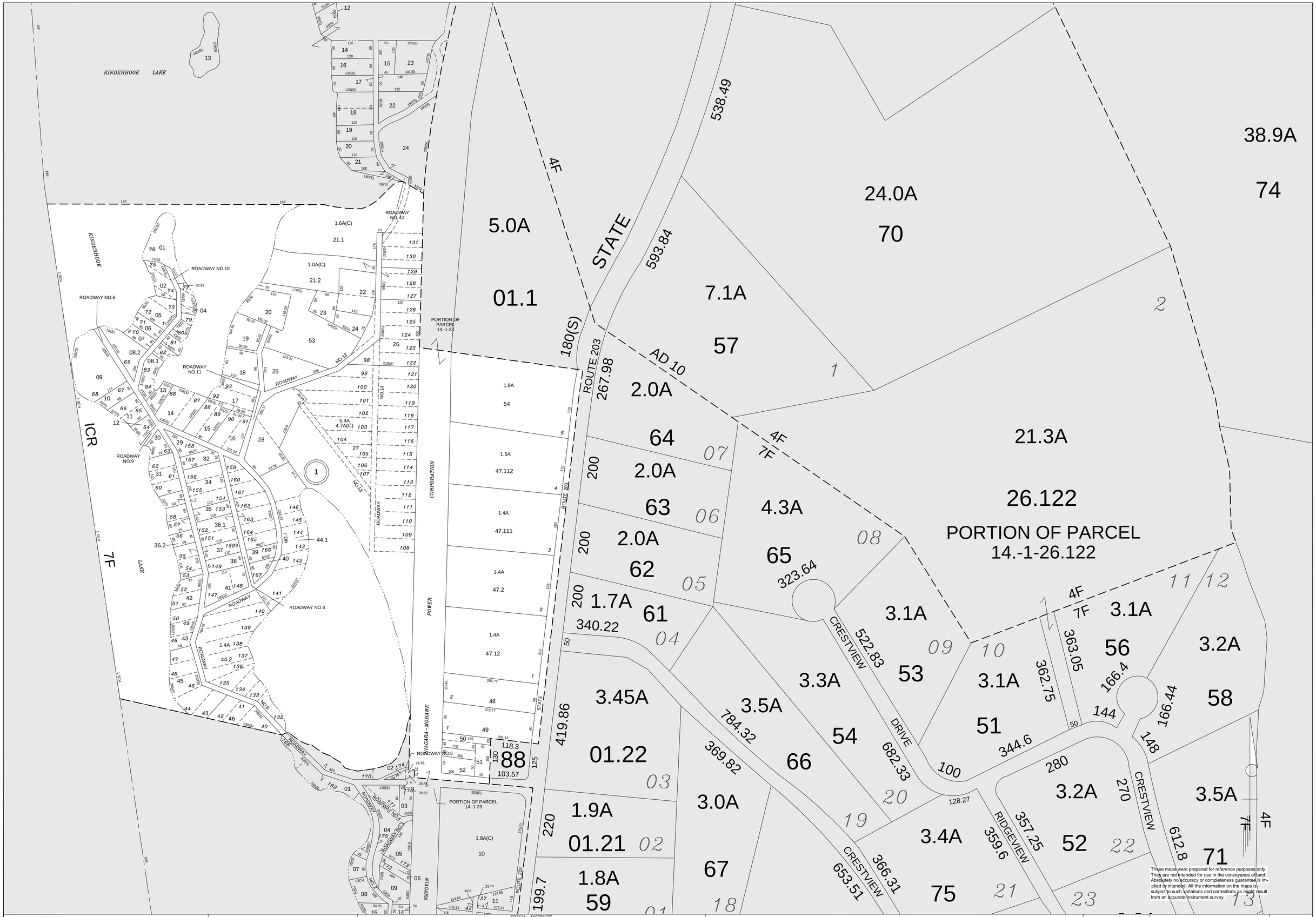

REAL PROPERTY TAX MAP
PREPARED FOR
COLUMBIA COUNTY BOARD OF SUPERVISORS
UNDER SUPERVISION OF
REAL PROPERTY TAX SERVICE
PREPARED BY
C. T. MALE ASSOCIATES P.C. CONSULTING ENGINEERS LATHAM, NEW YORK
FROM ORIGINALS DONE BY L. ROBERT KIMBALL, CONSULTING ENGINEERS, EBENSBURG, PENNSYLVANIA

REVISION TABLE

DATE	MADE BY	DATE	MADE BY	DATE	MADE BY
MAR02		MAR09		MAR14	
MAR04		MAR10		MAR15	
MAR06		MAR11			
MAR07		MAR12			
MAR08		MAR13			

SPECIAL DISTRICTS

TYPE	SYMBOL	CODE	NAME
SCHOOL	ICR		ICHABOD CRANE CENTRAL SCHOOL DISTRICT
FIRE & LIGHT	F/L	7	TOWN & KINDERHOOK LAKE FIRE & LIGHT DISTRICT

LEGEND

PROPERTY LINE
UNCONFIRMED PROPERTY LINE
ORIGINAL LOT LINE
RAILROAD
STREAM OR DITCH
ROAD OR RAILROAD BNDY
STATE OR COUNTY LINE
TOWN LINE
CITY OR VILLAGE LINE
BLOCK LIMIT
GREAT LOT LINE
GREAT LOT No. 3
SPECIAL DISTRICT LINE (CODE SYMBOL)
DENOTES COMMON OWNER
TAX MAP BLOCK No. 3
TAX MAP PARCEL No. 74.12-1-10
FILED PLAN No. 17

CALCULATED ACREAGE	7.5 A(c)
DEED ACREAGE	17.5A
SCALED DIMENSION	225'(s)
DEED DIMENSION	173.2'
MEASURED DIMENSION	150(M)
COORDINATE LOCATOR	

	14.17	
	X	
	24.09	

SHEET INDEX

TAX MAP
CHATHAM
COLUMBIA COUNTY, NEW YORK

24.05

UNDER LAW, THIS MAP MAY NOT BE REPRODUCED, IN WHOLE OR IN PART, IN ANY FORM OR BY ANY MEANS FOR ANY REASON WHATSOEVER, WITHOUT THE PERMISSION OF THE COPYRIGHT OWNER.
COPYRIGHT 1988 COLUMBIA COUNTY
REAL PROPERTY TAX SERVICE

GRAPHIC SCALE: 1" = 100'

MAP DATE: MARCH 1976

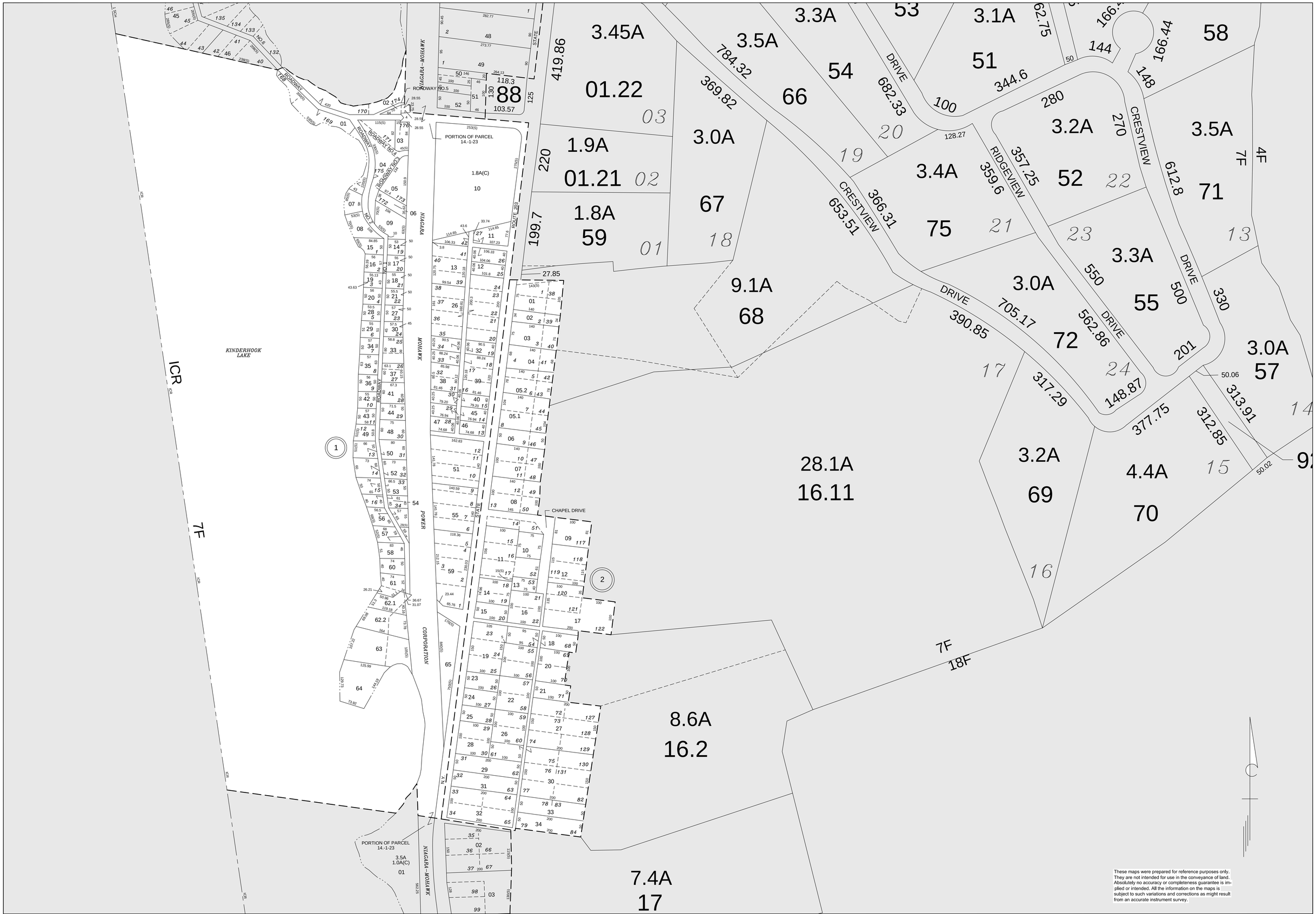

These maps were prepared for reference purposes only. They are not intended for use in the conveyance of land. Absolutely no accuracy or completeness guarantee is implied or intended. All the information on the maps is subject to such variations and corrections as might result from an accurate instrument survey.

REAL PROPERTY TAX MAP
PREPARED FOR
COLUMBIA COUNTY BOARD OF SUPERVISORS
UNDER SUPERVISION OF
REAL PROPERTY TAX SERVICE
PREPARED BY
C. T. MALE ASSOCIATES P.C. CONSULTING ENGINEERS LATHAM, NEW YORK
FROM ORIGINALS DONE BY L. ROBERT KIMBALL, CONSULTING ENGINEERS, EBENSBURG, PENNSYLVANIA

REVISION TABLE

DATE	MADE BY	DATE	MADE BY	DATE	MADE BY
MAR02		MAR09		MAR14	
MAR04		MAR10		MAR15	
MAR06		MAR11			
MAR07		MAR12			
MAR08		MAR13			

SPECIAL DISTRICTS

TYPE	SYMBOL	CODE	NAME
SCHOOL	ICR		ICHABOD CRANE CENTRAL SCHOOL DISTRICT
FIRE & LIGHT	F/L	7	TOWN & KINDERHOOK LAKE FIRE & LIGHT DISTRICT

TYPE	SYMBOL	CODE	NAME

LEGEND

PROPERTY LINE
UNCONFIRMED PROPERTY LINE
ORIGINAL LOT LINE
RAILROAD
STREAM OR DITCH
ROAD OR RAILROAD BNDY
STATE OR COUNTY LINE
TOWN LINE
CITY OR VILLAGE LINE
BLOCK LIMIT
GREAT LOT LINE
GREAT LOT No. (5)
SPECIAL DISTRICT LINE — CODE — SYMBOL —
DENOTES COMMON OWNER
TAX MAP BLOCK No. (1)
TAX MAP PARCEL No. 74.12–1–10
FILED PLAN No. 17

CALCULATED ACREAGE	7.5 A(c)
DEED ACREAGE	17.5A
SCALED DIMENSION	225'(s)
DEED DIMENSION	173.2'
MEASURED DIMENSION	150(M)
COORDINATE LOCATOR	

	24.05	
	24.13	

SHEET INDEX

TAX MAP
CHATHAM
COLUMBIA COUNTY, NEW YORK

100' 0 100'
GRAPHIC SCALE: 1" = 100'

24.09

UNDER LAW, THIS MAP MAY NOT BE REPRODUCED, EVEN IN PART, INCLUDING BY ELECTRONIC MEANS FOR ANY REASON WHATEVER, WITHOUT THE PERMISSION OF THE PROPERTY OWNER. COPYRIGHT 1996 COLUMBIA COUNTY REAL PROPERTY TAX SERVICE

MAP DATE: MARCH 1976

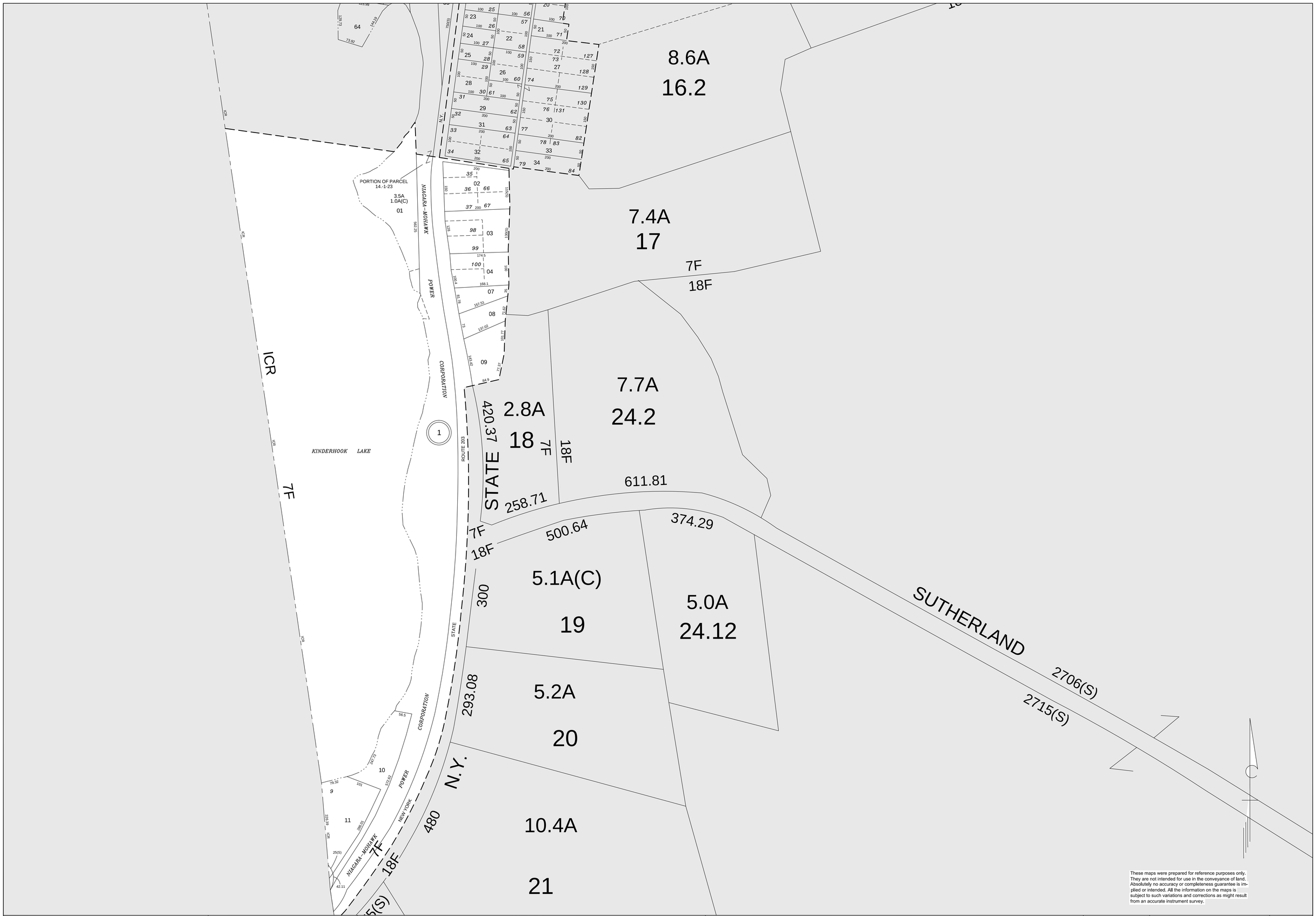

These maps were prepared for reference purposes only. They are not intended for use in the conveyance of land. Absolutely no accuracy or completeness guarantee is implied or intended. All the information on the maps is subject to such variations and corrections as might result from an accurate instrument survey.

REAL PROPERTY TAX MAP
PREPARED FOR
COLUMBIA COUNTY BOARD OF SUPERVISORS
UNDER SUPERVISION OF
REAL PROPERTY TAX SERVICE
PREPARED BY
C. T. MALE ASSOCIATES P.C. CONSULTING ENGINEERS LATHAM, NEW YORK
FROM ORIGINALS DONE BY L. ROBERT KIMBALL, CONSULTING ENGINEERS, EBENSBURG, PENNSYLVANIA

REVISION TABLE

DATE	MADE BY	DATE	MADE BY	DATE	MADE BY
MAR02		MAR09		MAR14	
MAR04		MAR10		MAR15	
MAR06		MAR11			
MAR07		MAR12			
MAR08		MAR13			

SPECIAL DISTRICTS

TYPE	SYMBOL	CODE	NAME
SCHOOL	ICR		ICHABOD CRANE CENTRAL SCHOOL DISTRICT
FIRE & LIGHT	F/L	7	TOWN & KINDERHOOK LAKE FIRE & LIGHT DISTRICT

TYPE	SYMBOL	CODE	NAME

LEGEND

PROPERTY LINE
UNCONFIRMED PROPERTY LINE
ORIGINAL LOT LINE
RAILROAD
STREAM OR DITCH
ROAD OR RAILROAD BNDY
STATE OR COUNTY LINE
TOWN LINE
CITY OR VILLAGE LINE
BLOCK LIMIT
GREAT LOT LINE
GREAT LOT No. (5)
SPECIAL DISTRICT LINE — CODE / SYMBOL
DENOTES COMMON OWNER
TAX MAP BLOCK No. (1)
TAX MAP PARCEL No. 74.12-1-10
FILED PLAN No. 17

CALCULATED ACREAGE	7.5 A(c)
DEED ACREAGE	17.5A
SCALED DIMENSION	225'(s)
DEED DIMENSION	173.2'
MEASURED DIMENSION	150(M)
COORDINATE LOCATOR	

24.09
SHEET INDEX

TAX MAP
CHATHAM
COLUMBIA COUNTY, NEW YORK

24.13

UNDER LAW, THIS MAP MAY NOT BE REPRODUCED, IN WHOLE OR IN PART, OR OTHERWISE USED MEANS FOR ANY REASON WHATSOEVER, WITHOUT THE PERMISSION OF THE COPYRIGHT OWNER.
COPYRIGHT 1998 COLUMBIA COUNTY
REAL PROPERTY TAX SERVICE

100' 0 100'
GRAPHIC SCALE: 1" = 100'

MAP DATE: MARCH 1976

REAL PROPERTY TAX MAP
PREPARED FOR
COLUMBIA COUNTY BOARD OF SUPERVISORS
UNDER SUPERVISION OF
REAL PROPERTY TAX SERVICE
PREPARED BY
C. T. MALE ASSOCIATES P.C. CONSULTING ENGINEERS LATHAM, NEW YORK
FROM ORIGINALS DONE BY L. ROBERT KIMBALL, CONSULTING ENGINEERS, EBENSBURG, PENNSYLVANIA

REVISION TABLE

DATE	MADE BY	DATE	MADE BY	DATE	MADE BY
MAR02		MAR09		MAR14	
MAR04		MAR10		MAR15	
MAR06		MAR11			
MAR07		MAR12			
MAR08		MAR13			

SPECIAL DISTRICTS

TYPE	SYMBOL	CODE	NAME	TYPE	SYMBOL	CODE	NAME
AG	AD	10	AGRICULTURAL DISTRICT 10				
SCHOOL	NLB		NEW LEBANON CENTRAL SCHOOL DISTRICT				
SCHOOL	CHA		CHATHAM CENTRAL SCHOOL DISTRICT				
FIRE	F	6	TOWN & TRI-VILLAGE FIE DISTRICT				

LEGEND

PROPERTY LINE
UNCONFIRMED PROPERTY LINE
ORIGINAL LOT LINE
RAILROAD
STREAM OR DITCH
ROAD OR RAILROAD BNDY
STATE OR COUNTY LINE
TOWN LINE
CITY OR VILLAGE LINE
BLOCK LIMIT
GREAT LOT LINE
GREAT LOT No. (5)
SPECIAL DISTRICT LINE — CODE — SYMBOL
DENOTES COMMON OWNER
TAX MAP BLOCK No. (1)
TAX MAP PARCEL No. 74.12-1-10
FILED PLAN No. 17

CALCULATED ACREAGE	7.5 A(c)
DEED ACREAGE	17.5A
SCALED DIMENSION	225'(s)
DEED DIMENSION	173.2'
MEASURED DIMENSION	150(M)
COORDINATE LOCATOR	

14	15	16
24	X	26
34	35	36

SHEET INDEX

TAX MAP
CHATHAM
COLUMBIA COUNTY, NEW YORK

25.00

UNDER LAW, THIS MAP MAY NOT BE REPRODUCED, EVEN IN PART, INCLUDING BY ELECTRONIC OR MECHANICAL MEANS, WITHOUT THE PERMISSION OF THE COPYRIGHT OWNER. COPYRIGHT 1976 COLUMBIA COUNTY REAL PROPERTY TAX SERVICE

400' 0 400'
GRAPHIC SCALE: 1" = 400'

MAP DATE: MARCH 1976

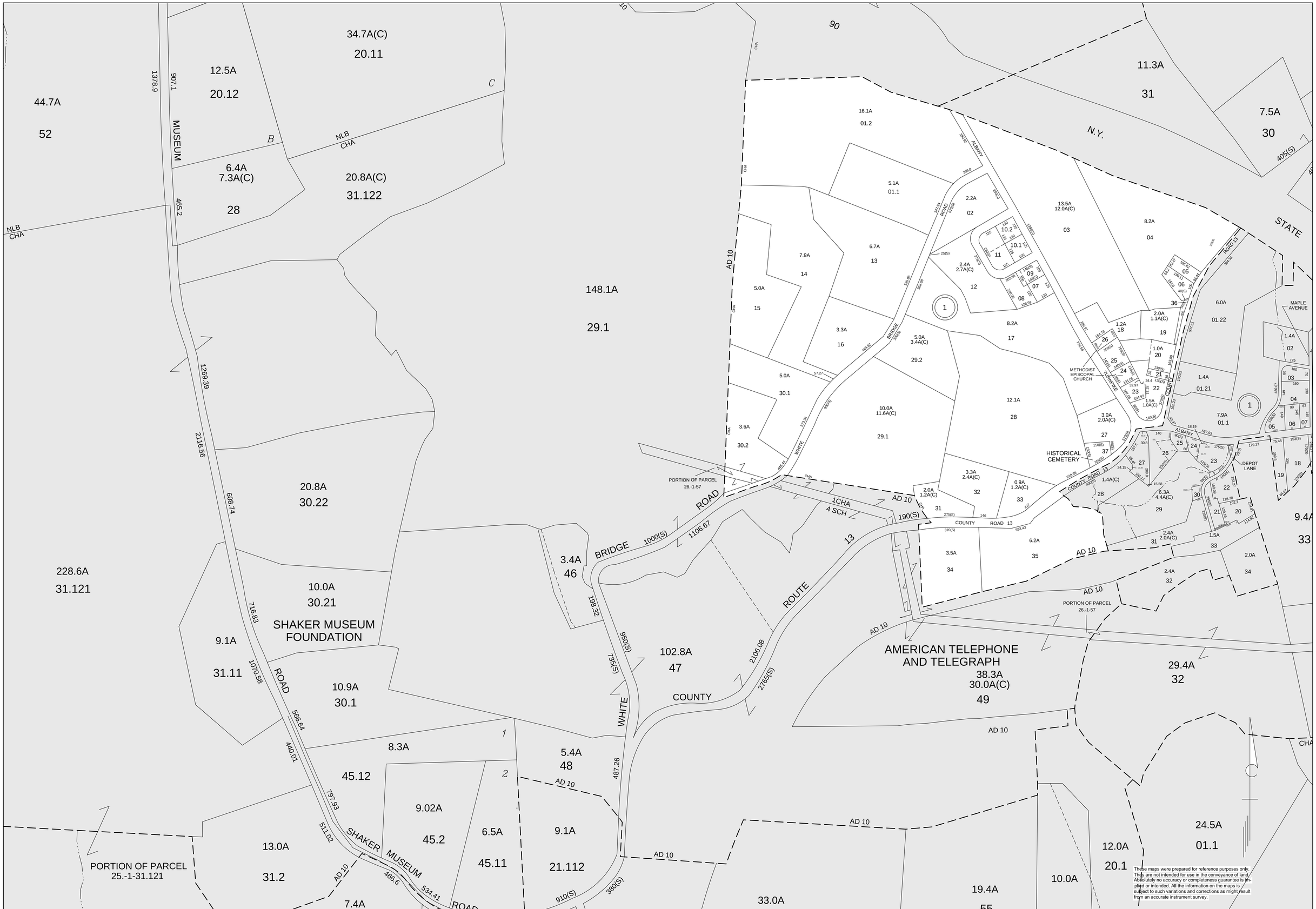

These maps were prepared for reference purposes only. They are not intended for use in the conveyance of land. Absolutely no accuracy or completeness guarantee is implied or intended. All the information on the maps is subject to such variations and corrections as might result from an accurate instrument survey.

REAL PROPERTY TAX MAP
PREPARED FOR
COLUMBIA COUNTY BOARD OF SUPERVISORS
UNDER SUPERVISION OF
REAL PROPERTY TAX SERVICE
PREPARED BY
C. T. MALE ASSOCIATES P.C. CONSULTING ENGINEERS LATHAM, NEW YORK
FROM ORIGINALS DONE BY L. ROBERT KIMBALL, CONSULTING ENGINEERS, EBENSBURG, PENNSYLVANIA

REVISION TABLE

DATE	MADE BY	DATE	MADE BY	DATE	MADE BY
MAR02		MAR09		MAR14	
MAR04		MAR10		MAR15	
MAR06		MAR11			
MAR07		MAR12			
MAR08		MAR13			

SPECIAL DISTRICTS

TYPE	SYMBOL	CODE	NAME
SCHOOL	CHA		CHATHAM CENTRAL SCHOOL DISTRICT
FIRE	F	6	TOWN & TRI-VILLAGE FIRE DISTRICT

TYPE	SYMBOL	CODE	NAME

LEGEND

PROPERTY LINE
UNCONFIRMED PROPERTY LINE
ORIGINAL LOT LINE
RAILROAD
STREAM OR DITCH
ROAD OR RAILROAD BNDY
STATE OR COUNTY LINE
TOWN LINE
CITY OR VILLAGE LINE
BLOCK LIMIT
GREAT LOT LINE
GREAT LOT No. (5)
SPECIAL DISTRICT LINE — CODE — SYMBOL
DENOTES COMMON OWNER
TAX MAP BLOCK No. (1)
TAX MAP PARCEL No. 74.12-1-10
FILED PLAN No. 17

CALCULATED ACREAGE	7.5 A(c)
DEED ACREAGE	17.5A
SCALED DIMENSION	225'(s)
DEED DIMENSION	173.2'
MEASURED DIMENSION	150(M)
COORDINATE LOCATOR	

26.03
SHEET INDEX

TAX MAP
CHATHAM
COLUMBIA COUNTY, NEW YORK
200' 0 200'
GRAPHIC SCALE: 1" = 200'

25.04

UNDER LAW, THIS MAP MAY NOT BE REPRODUCED, EVEN IN PART, INCLUDING BY ELECTRONIC MEANS FOR ANY REASON WHATEVER, WITHOUT THE PERMISSION OF THE PROPERTY OWNER.
COPYRIGHT 1996 COLUMBIA COUNTY REAL PROPERTY TAX SERVICE

MAP DATE: MARCH 1976

These maps were prepared for reference purposes only. They are not intended for use in the conveyance of land. Absolutely no accuracy or completeness guarantee is implied or intended. All the information on the maps is subject to such variations and corrections as might result from an accurate instrument survey.

REAL PROPERTY TAX MAP
PREPARED FOR
COLUMBIA COUNTY BOARD OF SUPERVISORS
UNDER SUPERVISION OF
REAL PROPERTY TAX SERVICE
PREPARED BY
C. T. MALE ASSOCIATES P.C. CONSULTING ENGINEERS LATHAM, NEW YORK
FROM ORIGINALS DONE BY L. ROBERT KIMBALL, CONSULTING ENGINEERS, EBENSBURG, PENNSYLVANIA

REVISION TABLE

DATE	MADE BY	DATE	MADE BY	DATE	MADE BY
MAR02		MAR09		MAR14	
MAR04		MAR10		MAR15	
MAR06		MAR11			
MAR07		MAR12			
MAR08		MAR13			

SPECIAL DISTRICTS

TYPE	SYMBOL	CODE	NAME	TYPE	SYMBOL	CODE	NAME
SCHOOL	CHA		CHATHAM CENTRAL SCHOOL DISTRICT				
SCHOOL	NLB		NEW LEBANON CENTRAL SCHOOL DISTRICT				
FIRE	F	2	TOWN & EAST CHATHAM FIRE DISTRICT				
FIRE	F	6	TOWN & TRI-VILLAGE FIRE DISTRICT				
AG	AD	10	AGRICULTURAL DISTRICT 10				

LEGEND

PROPERTY LINE
UNCONFIRMED PROPERTY LINE
ORIGINAL LOT LINE
RAILROAD
STREAM OR DITCH
ROAD OR RAILROAD BNDY
STATE OR COUNTY LINE
TOWN LINE
CITY OR VILLAGE LINE
BLOCK LIMIT
GREAT LOT LINE
GREAT LOT No. (5)
SPECIAL DISTRICT LINE — CODE CODE SYMBOL
DENOTES COMMON OWNER
TAX MAP BLOCK No. (1)
TAX MAP PARCEL No. 74.12-1-10
FILED PLAN No. 17

CALCULATED ACREAGE 7.5 A(c)
DEED ACREAGE 17.5A
SCALED DIMENSION 225'(s)
DEED DIMENSION 173.2'
MEASURED DIMENSION 150(M)
COORDINATE LOCATOR

15	16	
25		
35	36	

SHEET INDEX

TAX MAP
CHATHAM
COUNTY, NEW YORK

400' 0 400'
GRAPHIC SCALE: 1" = 400'

26.00

UNDER LAW: THIS MAP MAY NOT BE REPRODUCED, EVEN IN PART, INCLUDING BY ELECTRONIC MEANS FOR ANY REASON WHATSOEVER, WITHOUT THE PERMISSION OF THE COUNTY OF COLUMBIA. COPYRIGHT 1998 COLUMBIA COUNTY REAL PROPERTY TAX SERVICE

MAP DATE: MARCH 1976

REAL PROPERTY TAX MAP
PREPARED FOR
COLUMBIA COUNTY BOARD OF SUPERVISORS
UNDER SUPERVISION OF
REAL PROPERTY TAX SERVICE
PREPARED BY
C. T. MALE ASSOCIATES P.C. CONSULTING ENGINEERS LATHAM, NEW YORK
FROM ORIGINALS DONE BY L. ROBERT KIMBALL, CONSULTING ENGINEERS, EBENSBURG, PENNSYLVANIA

REVISION TABLE

DATE	MADE BY	DATE	MADE BY	DATE	MADE BY
MAR02		MAR09		MAR14	
MAR04		MAR10		MAR15	
MAR06		MAR11			
MAR07		MAR12			
MAR08		MAR13			

SPECIAL DISTRICTS

TYPE	SYMBOL	CODE	NAME	TYPE	SYMBOL	CODE	NAME
SCHOOL	CHA		CHATHAM CENTRAL SCHOOL DISTRICT				
FIRE	F	6	TOWN & TRI-VILLAGE FIRE DISTRICT				

LEGEND

PROPERTY LINE
UNCONFIRMED PROPERTY LINE
ORIGINAL LOT LINE
RAILROAD
STREAM OR DITCH
ROAD OR RAILROAD BNDY
STATE OR COUNTY LINE
TOWN LINE
CITY OR VILLAGE LINE
BLOCK LIMIT
GREAT LOT LINE
GREAT LOT No. 5
SPECIAL DISTRICT LINE (CODE, SYMBOL)
DENOTES COMMON OWNER
TAX MAP BLOCK No. 3
TAX MAP PARCEL No. 74.12-1-10
FILED PLAN No. 17

CALCULATED ACREAGE	7.5 A(c)
DEED ACREAGE	17.5A
SCALED DIMENSION	225'(s)
DEED DIMENSION	173.2'
MEASURED DIMENSION	150(M)
COORDINATE LOCATOR	

SHEET INDEX: 25.04

TAX MAP 26.03
CHATHAM
COLUMBIA COUNTY, NEW YORK

200' 0 200'
GRAPHIC SCALE: 1" = 200

UNDER LAW, THE MAP MAY NOT BE REPRODUCED, IN WHOLE OR IN PART, IN ANY FORM OR BY ANY MEANS FOR ANY REASON WHATSOEVER, WITHOUT THE PERMISSION OF THE COPYRIGHT OWNER.
COPYRIGHT 1998 COLUMBIA COUNTY REAL PROPERTY TAX SERVICE

MAP DATE: MARCH 1976

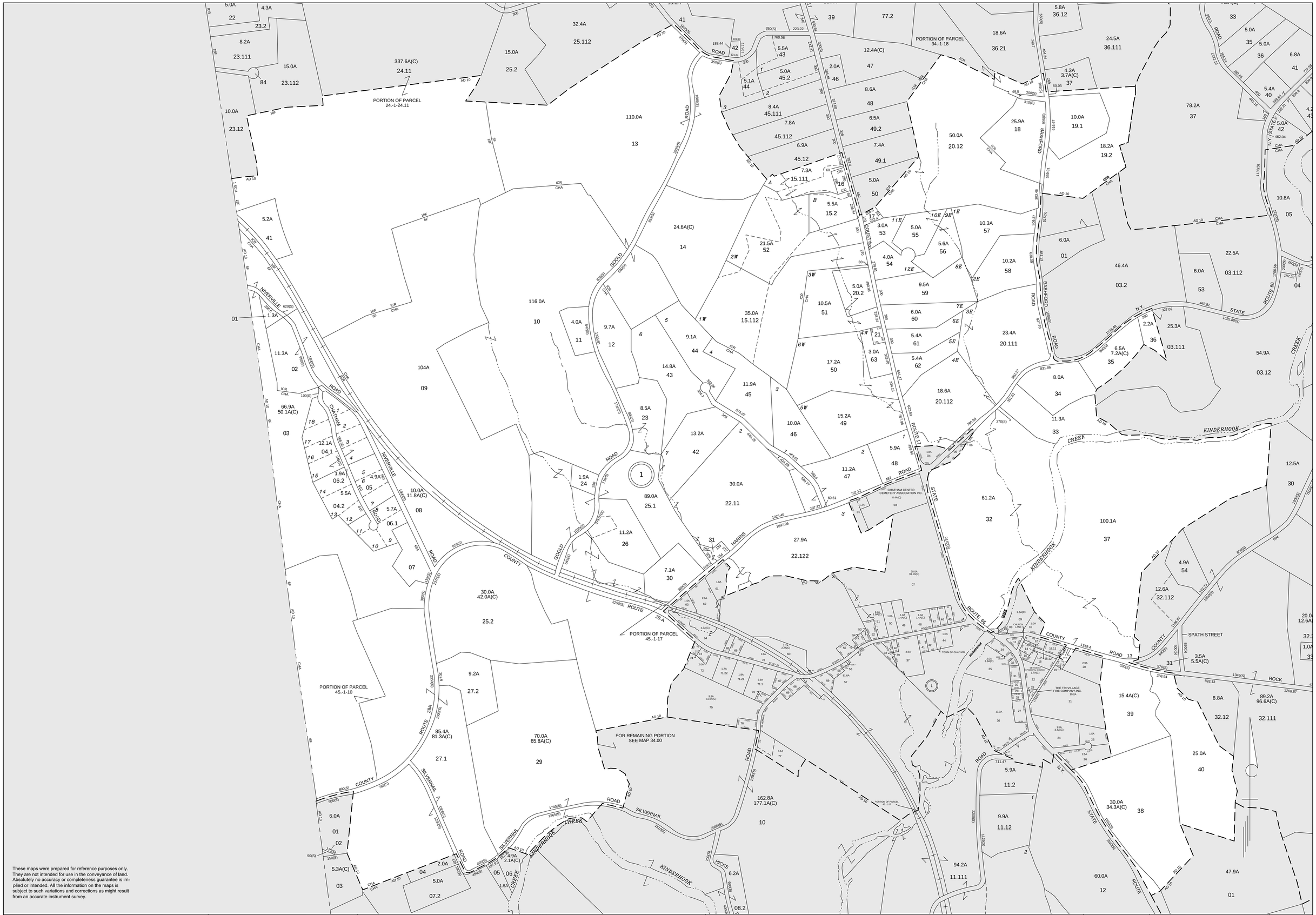

These maps were prepared for reference purposes only. They are not intended for use in the conveyance of land. Absolutely no accuracy or completeness guarantee is implied or intended. All the information on the maps is subject to such variations and corrections as might result from an accurate instrument survey.

REAL PROPERTY TAX MAP
PREPARED FOR
COLUMBIA COUNTY BOARD OF SUPERVISORS
UNDER SUPERVISION OF
REAL PROPERTY TAX SERVICE
PREPARED BY
C. T. MALE ASSOCIATES P.C. CONSULTING ENGINEERS LATHAM, NEW YORK
FROM ORIGINALS DONE BY L. ROBERT KIMBALL, CONSULTING ENGINEERS, EBENSBURG, PENNSYLVANIA

REVISION TABLE

DATE	MADE BY	DATE	MADE BY	DATE	MADE BY
MAR02		MAR09		MAR14	
MAR04		MAR10		MAR15	
MAR06		MAR11			
MAR07		MAR12			
MAR08		MAR13			

SPECIAL DISTRICTS

TYPE	SYMBOL	CODE	NAME
SCHOOL	CHA		CHATHAM CENTRAL SCHOOL DISTRCICT
SCHOOL	ICR		ICHABOD CRANE CENTRAL SCHOOL DISTRICT
FIRE	F	6	TOWN & TRI–VILLAGE FIRE DISTRICT
FIRE	F	18	TOWN & KINDERHOOK LAKE FIRE DISTRICT
AG	AD	10	AGRICULTURAL DISTRICT 10

LEGEND

PROPERTY LINE
UNCONFIRMED PROPERTY LINE
ORIGINAL LOT LINE
RAILROAD
STREAM OR DITCH
ROAD OR RAILROAD BNDY
STATE OR COUNTY LINE
TOWN LINE
CITY OR VILLAGE LINE
BLOCK LIMIT
GREAT LOT LINE
GREAT LOT No. (5)
SPECIAL DISTRICT LINE — CODE CODE — SYMBOL
DENOTES COMMON OWNER
TAX MAP BLOCK No. (1)
TAX MAP PARCEL No. 74.12–1–10
FILED PLAN No. 17

CALCULATED ACREAGE	7.5 A(c)
DEED ACREAGE	17.5A
SCALED DIMENSION	225'(s)
DEED DIMENSION	173.2'
MEASURED DIMENSION	150(M)
COORDINATE LOCATOR	

	24	25
		35
	45	46

SHEET INDEX

TAX MAP
CHATHAM
COLUMBIA COUNTY, NEW YORK

GRAPHIC SCALE: 1" = 400 (400' 0 400')

34.00

UNDER LAW, THIS MAP MAY NOT BE REPRODUCED, EVEN IN PART, INCLUDING BY ELECTRONIC, OPTICAL, OR MECHANICAL MEANS, WITHOUT THE PERMISSION OF THE COPYRIGHT OWNER. COPYRIGHT 1998 COLUMBIA COUNTY REAL PROPERTY TAX SERVICE

MAP DATE: MARCH 1976

These maps were prepared for reference purposes only. They are not intended for use in the conveyance of land. Absolutely no accuracy or completeness guarantee is implied or intended. All the information on the maps is subject to such variations and corrections as might result from an accurate instrument survey.

REAL PROPERTY TAX MAP
PREPARED FOR
COLUMBIA COUNTY BOARD OF SUPERVISORS
UNDER SUPERVISION OF
REAL PROPERTY TAX SERVICE
PREPARED BY
C. T. MALE ASSOCIATES P.C. CONSULTING ENGINEERS LATHAM, NEW YORK
FROM ORIGINALS DONE BY L. ROBERT KIMBALL, CONSULTING ENGINEERS, EBENSBURG, PENNSYLVANIA

REVISION TABLE

DATE	MADE BY	DATE	MADE BY	DATE	MADE BY
MAR02		MAR09		MAR14	
MAR04		MAR10		MAR15	
MAR06		MAR11			
MAR07		MAR12			
MAR08		MAR13			

SPECIAL DISTRICTS

TYPE	SYMBOL	CODE	NAME
SCHOOL	CHA		CHATHAM CENTRAL SCHOOL DISTRICT
FIRE	F	6	TOWN & TRI-VILLAGE FIRE DISTRICT
AG	AD	10	AGRICULTURAL DISTRICT 10

LEGEND

PROPERTY LINE
UNCONFIRMED PROPERTY LINE
ORIGINAL LOT LINE
RAILROAD
STREAM OR DITCH
ROAD OR RAILROAD BNDY
STATE OR COUNTY LINE
TOWN LINE
CITY OR VILLAGE LINE
BLOCK LIMIT
GREAT LOT LINE
GREAT LOT No. (3)
SPECIAL DISTRICT LINE — CODE SYMBOL
DENOTES COMMON OWNER
TAX MAP BLOCK No. (1)
TAX MAP PARCEL No. 74.12-1-10
FILED PLAN No. 17

CALCULATED ACREAGE	7.5 A(c)
DEED ACREAGE	17.5A
SCALED DIMENSION	225'(s)
DEED DIMENSION	173.2'
MEASURED DIMENSION	150(M)
COORDINATE LOCATOR	

SHEET INDEX

TAX MAP
CHATHAM
COLUMBIA COUNTY, NEW YORK

34.04

UNDER LAW, THIS MAP MAY NOT BE REPRODUCED, IN WHOLE OR IN PART, NOR MAY IT BE MADE MEANS FOR ANY REASON WHATSOEVER, WITHOUT THE PERMISSION OF THE COPYRIGHT OWNER.
COPYRIGHT 1998 COLUMBIA COUNTY
REAL PROPERTY TAX SERVICE

200' 0 200'
GRAPHIC SCALE: 1" = 200

MAP DATE: MARCH 1976

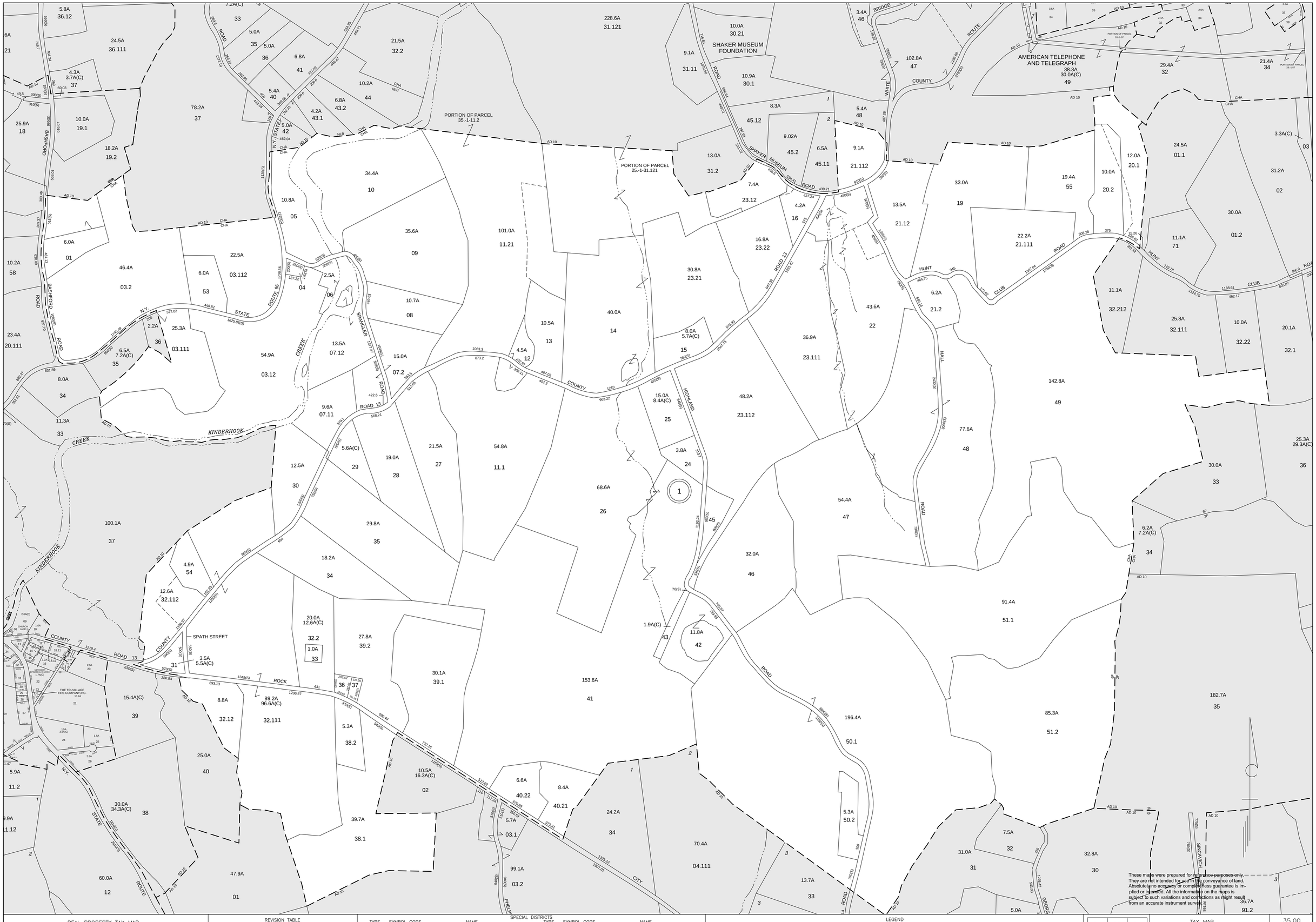

These maps were prepared for reference purposes only. They are not intended for use in the conveyance of land. Absolutely no accuracy or completeness guarantee is implied or intended. All the information on the maps is subject to such variations and corrections as might result from an accurate instrument survey.

REAL PROPERTY TAX MAP
PREPARED FOR
COLUMBIA COUNTY BOARD OF SUPERVISORS
UNDER SUPERVISION OF
REAL PROPERTY TAX SERVICE
PREPARED BY
C. T. MALE ASSOCIATES P.C. CONSULTING ENGINEERS LATHAM, NEW YORK
FROM ORIGINALS DONE BY L. ROBERT KIMBALL, CONSULTING ENGINEERS, EBENSBURG, PENNSYLVANIA

REVISION TABLE

DATE	MADE BY	DATE	MADE BY	DATE	MADE BY
MAR02		MAR09		MAR14	
MAR04		MAR10		MAR15	
MAR06		MAR11			
MAR07		MAR12			
MAR08		MAR13			

SPECIAL DISTRICTS

TYPE	SYMBOL	CODE	NAME
SCHOOL	CHA		CHATHAM CENTRAL SCHOOL DISTRICT
FIRE	F	6	TOWN & TRI-VILLAGE FIRE DISTRICT

LEGEND

PROPERTY LINE
UNCONFIRMED PROPERTY LINE
ORIGINAL LOT LINE
RAILROAD
STREAM OR DITCH
ROAD OR RAILROAD BNDY
STATE OR COUNTY LINE
TOWN LINE
CITY OR VILLAGE LINE
BLOCK LIMIT
GREAT LOT LINE
GREAT LOT No. (3)
SPECIAL DISTRICT LINE — CODE SYMBOL
DENOTES COMMON OWNER
TAX MAP BLOCK No. (1)
TAX MAP PARCEL No. 74.12-1-10
FILED PLAN No. 17

CALCULATED ACREAGE	7.5 A(c)
DEED ACREAGE	17.5A
SCALED DIMENSION	225'(s)
DEED DIMENSION	173.2'
MEASURED DIMENSION	150(M)
COORDINATE LOCATOR	

24	25	26
34	X	36
45	46	47

SHEET INDEX

400' 0 400'
GRAPHIC SCALE: 1" = 400

TAX MAP
CHATHAM
COLUMBIA COUNTY, NEW YORK

35.00

UNDER LAW, THIS MAP MAY NOT BE REPRODUCED, EITHER IN PART, IN COLUMBIA BY ELECTRONIC, MECHANICAL, OR OTHER MEANS, WITHOUT THE PERMISSION OF THE COPYRIGHT OWNER. COPYRIGHT 1998 COLUMBIA COUNTY REAL PROPERTY TAX SERVICE

MAP DATE: MARCH 1976

These maps were prepared for reference purposes only. They are not intended for use in the conveyance of land. Absolutely no accuracy or completeness guarantee is implied or intended. All the information on the maps is subject to such variations and corrections as might result from an accurate instrument survey.

REAL PROPERTY TAX MAP
PREPARED FOR
COLUMBIA COUNTY BOARD OF SUPERVISORS
UNDER SUPERVISION OF
REAL PROPERTY TAX SERVICE
PREPARED BY
C. T. MALE ASSOCIATES P.C. CONSULTING ENGINEERS LATHAM, NEW YORK
FROM ORIGINALS DONE BY L. ROBERT KIMBALL, CONSULTING ENGINEERS, EBENSBURG, PENNSYLVANIA

REVISION TABLE

DATE	MADE BY	DATE	MADE BY	DATE	MADE BY
MAR02		MAR09		MAR14	
MAR04		MAR10		MAR15	
MAR06		MAR11			
MAR07		MAR12			
MAR08		MAR13			

SPECIAL DISTRICTS

TYPE	SYMBOL	CODE	NAME
SCHOOL	CHA		CHATHAM CENTRAL SCHOOL DISTRICT
FIRE	F	2	TOWN & EAST CHATHAM FIRE DISTRICT
FIRE	F	6	TOWN & TRI-VILLAGE FIRE DISTRICT
AG	AD	10	AGRICULTURAL DISTRICT 10

LEGEND

PROPERTY LINE
UNCONFIRMED PROPERTY LINE
ORIGINAL LOT LINE
RAILROAD
STREAM OR DITCH
ROAD OR RAILROAD BNDY
STATE OR COUNTY LINE
TOWN LINE
CITY OR VILLAGE LINE
BLOCK LIMIT
GREAT LOT LINE
GREAT LOT No. (5)
SPECIAL DISTRICT LINE — CODE SYMBOL
DENOTES COMMON OWNER
TAX MAP BLOCK No. (1)
TAX MAP PARCEL No. 74.12-1-10
FILED PLAN No. 17

CALCULATED ACREAGE	7.5 A(c)
DEED ACREAGE	17.5A
SCALED DIMENSION	225'(s)
DEED DIMENSION	173.2'
MEASURED DIMENSION	150(M)
COORDINATE LOCATOR	

25	26	
35	X	
46	47	

SHEET INDEX

TAX MAP
CHATHAM
COLUMBIA COUNTY, NEW YORK

36.00

400' 0 400'
GRAPHIC SCALE: 1" = 400

MAP DATE: MARCH 1976

UNDER LAW, THIS MAP MAY NOT BE REPRODUCED, EVEN IN PART, INCLUDING BY ELECTRONIC OR MECHANICAL MEANS, WITHOUT THE PERMISSION OF THE COPYRIGHT OWNER. COPYRIGHT 1996 COLUMBIA COUNTY REAL PROPERTY TAX SERVICE

REAL PROPERTY TAX MAP
PREPARED FOR
COLUMBIA COUNTY BOARD OF SUPERVISORS
UNDER SUPERVISION OF
REAL PROPERTY TAX SERVICE
PREPARED BY
C. T. MALE ASSOCIATES P.C. CONSULTING ENGINEERS LATHAM, NEW YORK
FROM ORIGINALS DONE BY L. ROBERT KIMBALL, CONSULTING ENGINEERS, EBENSBURG, PENNSYLVANIA

REVISION TABLE

DATE	MADE BY	DATE	MADE BY	DATE	MADE BY
MAR02		MAR09		MAR14	
MAR04		MAR10		MAR15	
MAR06		MAR11			
MAR07		MAR12			
MAR08		MAR13			

SPECIAL DISTRICTS

TYPE	SYMBOL	CODE	NAME	TYPE	SYMBOL	CODE	NAME
SCHOOL	CHA		CHATHAM CENTRAL SCHOOL DISTRICT				
FIRE	F	6	TOWN & TRI-VILLAGE FIRE DISTRICT				
FIRE	F	8	TOWN & CHATHAM FIRE DISTRICT				
AG	AD	10	AGRICULTURAL DISTRICT 10				

LEGEND

PROPERTY LINE
UNCONFIRMED PROPERTY LINE
ORIGINAL LOT LINE
RAILROAD
STREAM OR DITCH
ROAD OR RAILROAD BNDY
STATE OR COUNTY LINE
TOWN LINE
CITY OR VILLAGE LINE
BLOCK LIMIT
GREAT LOT LINE
GREAT LOT No. (5)
SPECIAL DISTRICT LINE — CODE CODE SYMBOL
DENOTES COMMON OWNER
TAX MAP BLOCK No. (1)
TAX MAP PARCEL No. 74.12-1-10
FILED PLAN No. 17

CALCULATED ACREAGE 7.5 A(c)
DEED ACREAGE 17.5A
SCALED DIMENSION 225'(s)
DEED DIMENSION 173.2'
MEASURED DIMENSION 150(M)
COORDINATE LOCATOR

	34	35
		46
	55	56

SHEET INDEX

TAX MAP
CHATHAM
COLUMBIA COUNTY, NEW YORK

UNDER LAW, THIS MAP MAY NOT BE REPRODUCED, EXCEPT FOR REFERENCE PURPOSES, OR EXHIBITED FOR PUBLICATION WITHOUT WRITTEN PERMISSION OF THE COPYRIGHT OWNER.
COPYRIGHT 1998 COLUMBIA COUNTY
REAL PROPERTY TAX SERVICE

400' 0 400'
GRAPHIC SCALE: 1" = 400

MAP DATE: MARCH 1976

45.00

These maps were prepared for reference purposes only. They are not intended for use in the conveyance of land. Absolutely no accuracy or completeness guarantee is implied or intended. All the information on the maps is subject to such variations and corrections as might result from an accurate instrument survey.

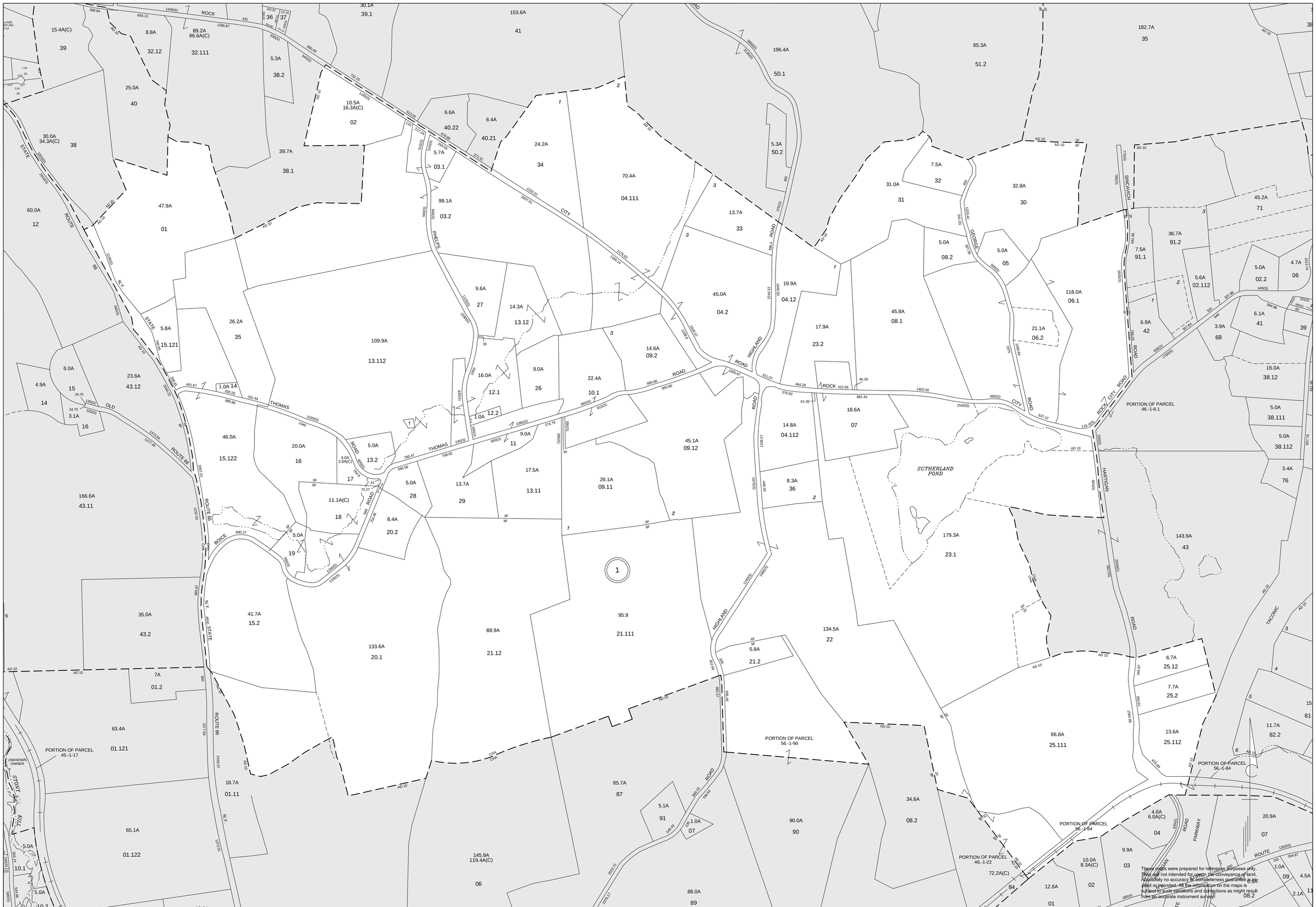

These maps were prepared for reference purposes only. They are not intended for use in the conveyance of land. Absolutely no accuracy or completeness guarantee is implied or intended. All the information on the maps is subject to such variations and corrections as might result from an accurate instrument survey.

REAL PROPERTY TAX MAP
PREPARED FOR
COLUMBIA COUNTY BOARD OF SUPERVISORS
UNDER SUPERVISION OF
REAL PROPERTY TAX SERVICE
PREPARED BY
C. T. MALE ASSOCIATES P.C. CONSULTING ENGINEERS LATHAM, NEW YORK
FROM ORIGINALS DONE BY L. ROBERT KIMBALL, CONSULTING ENGINEERS, EBENSBURG, PENNSYLVANIA

REVISION TABLE

DATE	MADE BY	DATE	MADE BY	DATE	MADE BY
MAR02		MAR09		MAR14	
MAR04		MAR10		MAR15	
MAR06		MAR11			
MAR07		MAR12			
MAR08		MAR13			

SPECIAL DISTRICTS

TYPE	SYMBOL	CODE	NAME
SCHOOL	CHA		CHATHAM CENTRAL SCHOOL DISTRICT
FIRE	F	2	TOWN & EAST CHATHAM FIRE DISTRICT
FIRE	F	6	TOWN & TRI-VILLAGE FIRE DISTRICT
FIRE	F	8	TOWN & CHATHAM FIRE DISTRICT
AG	AD	10	AGRICULTURAL DISTRICT 10

LEGEND

PROPERTY LINE
UNCONFIRMED PROPERTY LINE
ORIGINAL LOT LINE
RAILROAD
STREAM OR DITCH
ROAD OR RAILROAD BNDY
STATE OR COUNTY LINE
TOWN LINE
CITY OR VILLAGE LINE
BLOCK LIMIT
GREAT LOT LINE
GREAT LOT No. 5
SPECIAL DISTRICT LINE (CODE CODE SYMBOL)
DENOTES COMMON OWNER
TAX MAP BLOCK No. 1
TAX MAP PARCEL No. 74.12-1-10
FILED PLAN No. 17

CALCULATED ACREAGE 7.5 A(c)
DEED ACREAGE 17.5A
SCALED DIMENSION 225'(s)
DEED DIMENSION 173.2'
MEASURED DIMENSION 150(M)
COORDINATE LOCATOR

34	35	36
45	X	47
55	56	57

SHEET INDEX

TAX MAP
CHATHAM
COLUMBIA COUNTY, NEW YORK

46.00

400' 0 400'
GRAPHIC SCALE: 1" = 400

MAP DATE: MARCH 1976

UNDER LAW, THIS MAP MAY NOT BE REPRODUCED, EVEN IN PART, INCLUDING BY ELECTRONIC MEANS FOR ANY REASON WHATSEVER, WITHOUT THE PERMISSION OF THE PROPERTY OWNER. COPYRIGHT 1996 COLUMBIA COUNTY REAL PROPERTY TAX SERVICE

These maps were prepared for reference purposes only. They are not intended for use in the conveyance of land. Absolutely no accuracy or completeness guarantee is implied or intended. All the information on the maps is subject to such variations and corrections as might result from an accurate instrument survey.

REAL PROPERTY TAX MAP
PREPARED FOR
COLUMBIA COUNTY BOARD OF SUPERVISORS
UNDER SUPERVISION OF
REAL PROPERTY TAX SERVICE
PREPARED BY
C. T. MALE ASSOCIATES P.C. CONSULTING ENGINEERS LATHAM, NEW YORK
FROM ORIGINALS DONE BY L. ROBERT KIMBALL, CONSULTING ENGINEERS, EBENSBURG, PENNSYLVANIA

REVISION TABLE

DATE	MADE BY	DATE	MADE BY	DATE	MADE BY
MAR02		MAR09		MAR14	
MAR04		MAR10		MAR15	
MAR06		MAR11			
MAR07		MAR12			
MAR08		MAR13			

SPECIAL DISTRICTS

TYPE	SYMBOL	CODE	NAME
SCHOOL	CHA		CHATHAM CENTRAL SCHOOL DISTRICT
FIRE	F	2	TOWN & EAST CHATHAM FIRE DISTRICT
AG	AD	10	AGRICULTURAL DISTRICT 10

LEGEND

PROPERTY LINE
UNCONFIRMED PROPERTY LINE
ORIGINAL LOT LINE
RAILROAD
STREAM OR DITCH
ROAD OR RAILROAD BNDY
STATE OR COUNTY LINE
TOWN LINE
CITY OR VILLAGE LINE
BLOCK LIMIT
GREAT LOT LINE
GREAT LOT No. (5)
SPECIAL DISTRICT LINE — CODE — SYMBOL
DENOTES COMMON OWNER
TAX MAP BLOCK No. (1)
TAX MAP PARCEL No. 74.12–1–10
FILED PLAN No. 17
CALCULATED ACREAGE 7.5 A(c)
DEED ACREAGE 17.5A
SCALED DIMENSION 225'(s)
DEED DIMENSION 173.2'
MEASURED DIMENSION 150(M)
COORDINATE LOCATOR

35	36	
46		
56	57	

SHEET INDEX

TAX MAP
CHATHAM
COLUMBIA COUNTY, NEW YORK

47.00

400' 0 400'
GRAPHIC SCALE: 1" = 400

UNDER LAW, THIS MAP MAY NOT BE REPRODUCED, EVEN IN PART, INCLUDING BY ELECTRONIC MEANS, WITHOUT THE PERMISSION OF THE COPYRIGHT OWNER.
COPYRIGHT 1986 COLUMBIA COUNTY REAL PROPERTY TAX SERVICE

MAP DATE: MARCH 1987

These maps were prepared for reference purposes only. They are not intended for use in the conveyance of land. Absolutely no accuracy or completeness guarantee is implied or intended. All the information on the maps is subject to such variations and corrections as might result from an accurate instrument survey.

REAL PROPERTY TAX MAP
PREPARED FOR
COLUMBIA COUNTY BOARD OF SUPERVISORS
UNDER SUPERVISION OF
REAL PROPERTY TAX SERVICE
PREPARED BY
C. T. MALE ASSOCIATES P.C. CONSULTING ENGINEERS LATHAM, NEW YORK
FROM ORIGINALS DONE BY L. ROBERT KIMBALL, CONSULTING ENGINEERS, EBENSBURG, PENNSYLVANIA

REVISION TABLE

DATE	MADE BY	DATE	MADE BY	DATE	MADE BY
MAR02		MAR09		MAR14	
MAR04		MAR10		MAR15	
MAR06		MAR11			
MAR07		MAR12			
MAR08		MAR13			

SPECIAL DISTRICTS

TYPE	SYMBOL	CODE	NAME	TYPE	SYMBOL	CODE	NAME
SCHOOL	CHA		CHATHAM CENTRAL SCHOOL DISTRICT				
FIRE	F	2	TOWN & EAST CHATHAM FIRE DISTRICT				
FIRE & LIGHT	F/L	3	TOWN & EAST CHATHAM FIRE & LIGHT DISTRICT				

LEGEND

PROPERTY LINE
UNCONFIRMED PROPERTY LINE
ORIGINAL LOT LINE
RAILROAD
STREAM OR DITCH
ROAD OR RAILROAD BNDY
STATE OR COUNTY LINE
TOWN LINE
CITY OR VILLAGE LINE
BLOCK LIMIT
GREAT LOT LINE
GREAT LOT No. (3)
SPECIAL DISTRICT LINE (CODE / SYMBOL)
DENOTES COMMON OWNER
TAX MAP BLOCK No. (1)
TAX MAP PARCEL No. 74.12-1-10
FILED PLAN No. 17

CALCULATED ACREAGE	7.5 A(c)
DEED ACREAGE	17.5A
SCALED DIMENSION	225'(s)
DEED DIMENSION	173.2'
MEASURED DIMENSION	150(M)
COORDINATE LOCATOR	

47.04
SHEET INDEX

TAX MAP
CHATHAM
COLUMBIA COUNTY, NEW YORK

47.02

UNDER LAW, THIS MAP MAY NOT BE REPRODUCED, IN WHOLE OR IN PART, OR OTHERWISE MISUSED FOR ANY REASON WHATSOEVER, WITHOUT THE PERMISSION OF THE COPYRIGHT OWNER.
COPYRIGHT 1998 COLUMBIA COUNTY
REAL PROPERTY TAX SERVICE

200' 0 200'
GRAPHIC SCALE: 1" = 200

MAP DATE: MARCH 1976

These maps were prepared for reference purposes only. They are not intended for use in the conveyance of land. Absolutely no accuracy or completeness guarantee is implied or intended. All the information on the maps is subject to such variations and corrections as might result from an accurate instrument survey.

REAL PROPERTY TAX MAP
PREPARED FOR
COLUMBIA COUNTY BOARD OF SUPERVISORS
UNDER SUPERVISION OF
REAL PROPERTY TAX SERVICE
PREPARED BY
C. T. MALE ASSOCIATES P.C. CONSULTING ENGINEERS LATHAM, NEW YORK
FROM ORIGINALS DONE BY L. ROBERT KIMBALL, CONSULTING ENGINEERS, EBENSBURG, PENNSYLVANIA

REVISION TABLE

DATE	MADE BY	DATE	MADE BY	DATE	MADE BY
MAR02		MAR09		MAR14	
MAR04		MAR10		MAR15	
MAR06		MAR11			
MAR07		MAR12			
MAR08		MAR13			

SPECIAL DISTRICTS

TYPE	SYMBOL	CODE	NAME
SCHOOL	CHA		CHATHAM CENTRAL SCHOOL DISTRICT
FIRE	F	2	TOWN & EAST CHATHAM FIRE DISTRICT
AG	AD	10	AGRICULTURAL DISTRICT 10

TYPE	SYMBOL	CODE	NAME

LEGEND

PROPERTY LINE
UNCONFIRMED PROPERTY LINE
ORIGINAL LOT LINE
RAILROAD
STREAM OR DITCH
ROAD OR RAILROAD BNDY
STATE OR COUNTY LINE
TOWN LINE
CITY OR VILLAGE LINE
BLOCK LIMIT
GREAT LOT LINE
GREAT LOT No. 5
SPECIAL DISTRICT LINE — CODE — SYMBOL —
DENOTES COMMON OWNER
TAX MAP BLOCK No. 1
TAX MAP PARCEL No. 74.12-1-10
FILED PLAN No. 17

CALCULATED ACREAGE	7.5 A(c)
DEED ACREAGE	17.5A
SCALED DIMENSION	225'(s)
DEED DIMENSION	173.2'
MEASURED DIMENSION	150(M)
COORDINATE LOCATOR	

47.02
SHEET INDEX

TAX MAP
CHATHAM
COLUMBIA COUNTY, NEW YORK
200' 0 200'
GRAPHIC SCALE: 1" = 200

47.04

UNDER LAW: THIS MAP MAY NOT BE REPRODUCED, EVEN IN PART, INCLUDING BY ELECTRONIC MEANS FOR ANY REASON WHATEVER, WITHOUT THE PERMISSION OF THE COPYRIGHT OWNER. COPYRIGHT 1986 COLUMBIA COUNTY REAL PROPERTY TAX SERVICE

MAP DATE: MARCH 1976

REAL PROPERTY TAX MAP
PREPARED FOR
COLUMBIA COUNTY BOARD OF SUPERVISORS
UNDER SUPERVISION OF
REAL PROPERTY TAX SERVICE
PREPARED BY
C. T. MALE ASSOCIATES P.C. CONSULTING ENGINEERS LATHAM, NEW YORK
FROM ORIGINALS DONE BY L. ROBERT KIMBALL, CONSULTING ENGINEERS, EBENSBURG, PENNSYLVANIA

REVISION TABLE

DATE	MADE BY	DATE	MADE BY	DATE	MADE BY
MAR02		MAR09		MAR14	
MAR04		MAR10		MAR15	
MAR06		MAR11			
MAR07		MAR12			
MAR08		MAR13			

SPECIAL DISTRICTS

TYPE	SYMBOL	CODE	NAME
SCHOOL	CHA		CHATHAM CENTRAL SCHOOL DISTRICT
FIRE	F	1	TOWN TAX & FIRE DISTRICT
FIRE	F	6	TOWN & TRI-VILLAGE FIRE DISTRICT
FIRE	F	8	TOWN & CHATHAM FIRE DISTRICT
AG	AD	10	AGRICULTURAL DISTRICT 10

LEGEND

PROPERTY LINE
UNCONFIRMED PROPERTY LINE
ORIGINAL LOT LINE
RAILROAD
STREAM OR DITCH
ROAD OR RAILROAD BNDY
STATE OR COUNTY LINE
TOWN LINE
CITY OR VILLAGE LINE
BLOCK LIMIT
GREAT LOT LINE
GREAT LOT No. 5
SPECIAL DISTRICT LINE — CODE CODE — SYMBOL
DENOTES COMMON OWNER
TAX MAP BLOCK No. 6
TAX MAP PARCEL No. 74.12-1-10
FILED PLAN No. 17

CALCULATED ACREAGE	7.5 A(c)
DEED ACREAGE	17.5A
SCALED DIMENSION	225'(s)
DEED DIMENSION	173.2'
MEASURED DIMENSION	150(M)
COORDINATE LOCATOR	

	45	46
		56
	65	66

SHEET INDEX

TAX MAP
CHATHAM
COLUMBIA COUNTY, NEW YORK

55.00

400' 0 400'
GRAPHIC SCALE: 1" = 400

MAP DATE: MARCH 1976

UNDER LAW, THIS MAP MAY NOT BE REPRODUCED, EVEN IN PART, INCLUDING BY ELECTRONIC MEANS FOR ANY REASON WHATSEVER, WITHOUT THE PERMISSION OF THE COPYRIGHT OWNER. COPYRIGHT 1996 COLUMBIA COUNTY REAL PROPERTY TAX SERVICE

These maps were prepared for reference purposes only. They are not intended for use in the conveyance of land. Absolutely no accuracy or completeness guarantee is implied or intended. All the information on the maps is subject to such variations and corrections as might result from an accurate instrument survey.

REAL PROPERTY TAX MAP
PREPARED FOR
COLUMBIA COUNTY BOARD OF SUPERVISORS
UNDER SUPERVISION OF
REAL PROPERTY TAX SERVICE
PREPARED BY
C. T. MALE ASSOCIATES P.C. CONSULTING ENGINEERS LATHAM, NEW YORK
FROM ORIGINALS DONE BY L. ROBERT KIMBALL, CONSULTING ENGINEERS, EBENSBURG, PENNSYLVANIA

REVISION TABLE

DATE	MADE BY	DATE	MADE BY	DATE	MADE BY
MAR02		MAR09		MAR14	
MAR04		MAR10		MAR15	
MAR06		MAR11			
MAR07		MAR12			
MAR08		MAR13			

SPECIAL DISTRICTS

TYPE	SYMBOL	CODE	NAME	TYPE	SYMBOL	CODE	NAME
SCHOOL	SCH	1	CHATHAM CENTRAL SCHOOL DISTRICT				
SCHOOL	SCH	2	CHATHAM CENTRAL SCHOOL DISTRICT				
SCHOOL	SCH	10	CHATHAM CENTRAL SCHOOL DISTRICT				
FIRE	F	2	TOWN & EAST CHATHAM FIRE DISTRICT				
FIRE	F	8	TOWN & TRI-VILLAGE FIRE DISTRICT				
AG	AD	10	AGRICULTURAL DISTRICT 10				

LEGEND

PROPERTY LINE
UNCONFIRMED PROPERTY LINE
ORIGINAL LOT LINE
RAILROAD
STREAM OR DITCH
ROAD OR RAILROAD BNDY
STATE OR COUNTY LINE
TOWN LINE
CITY OR VILLAGE LINE
BLOCK LIMIT
GREAT LOT LINE
GREAT LOT No. (5)
SPECIAL DISTRICT LINE — CODE CODE SYMBOL
DENOTES COMMON OWNER
TAX MAP BLOCK No. (6)
TAX MAP PARCEL No. 74.12-1-10
FILED PLAN No. 17

CALCULATED ACREAGE 7.5 A(c)
DEED ACREAGE 17.5A
SCALED DIMENSION 225'(s)
DEED DIMENSION 173.2'
MEASURED DIMENSION 150(M)
COORDINATE LOCATOR

45	46	47
55		57
65	66	67

SHEET INDEX

TAX MAP
CHATHAM
COLUMBIA COUNTY, NEW YORK

400' 0 400'
GRAPHIC SCALE: 1" = 400

UNDER LAW, THIS MAP MAY NOT BE REPRODUCED, EVEN IN PART, INCLUDING BY ELECTRONIC MEANS FOR ANY REASON WHATEVER, WITHOUT THE PERMISSION OF THE PROPERTY OWNER. COPYRIGHT 1996 COLUMBIA COUNTY REAL PROPERTY TAX SERVICE

MAP DATE: MARCH 1976

56.00

These maps were prepared for reference purposes only. They are not intended for use in the conveyance of land. Absolutely no accuracy or completeness guarantee is implied or intended. All the information on the maps is subject to such variations and corrections as might result from an accurate instrument survey.

REAL PROPERTY TAX MAP
PREPARED FOR
COLUMBIA COUNTY BOARD OF SUPERVISORS
UNDER SUPERVISION OF
REAL PROPERTY TAX SERVICE
PREPARED BY
C. T. MALE ASSOCIATES P.C. CONSULTING ENGINEERS LATHAM, NEW YORK
FROM ORIGINALS DONE BY L. ROBERT KIMBALL, CONSULTING ENGINEERS, EBENSBURG, PENNSYLVANIA

REVISION TABLE

DATE	MADE BY	DATE	MADE BY	DATE	MADE BY
MAR02		MAR09		MAR14	
MAR04		MAR10		MAR15	
MAR06		MAR11			
MAR07		MAR12			
MAR08		MAR13			

SPECIAL DISTRICTS

TYPE	SYMBOL	CODE	NAME
SCHOOL	CHA		CHATHAM CENTRAL SCHOOL DISTRICT
FIRE	F	2	TOWN & EAST CHATHAM FIRE DISTRICT
FIRE	F	8	TOWN & CHATHAM FIRE DISTRICT
FIRE	F	16	TOWN & RED ROCK FIRE DISTRICT
AG	AD	10	AGRICULTURAL DISTRICT 10

LEGEND

PROPERTY LINE
UNCONFIRMED PROPERTY LINE
ORIGINAL LOT LINE
RAILROAD
STREAM OR DITCH
ROAD OR RAILROAD BNDY
STATE OR COUNTY LINE
TOWN LINE
CITY OR VILLAGE LINE
BLOCK LIMIT
GREAT LOT LINE
GREAT LOT No. (5)
SPECIAL DISTRICT LINE — CODE SYMBOL
DENOTES COMMON OWNER
TAX MAP BLOCK No. (1)
TAX MAP PARCEL No. 74.12-1-10
FILED PLAN No. 17

CALCULATED ACREAGE 7.5 A(c)
DEED ACREAGE 17.5A
SCALED DIMENSION 225'(s)
DEED DIMENSION 173.2'
MEASURED DIMENSION 150(M)
COORDINATE LOCATOR

46	47	
56		
66	67	

SHEET INDEX

TAX MAP
CHATHAM
COLUMBIA COUNTY, NEW YORK

57.00

400' 0 400'
GRAPHIC SCALE: 1" = 400

UNDER LAW, THIS MAP MAY NOT BE REPRODUCED, IN WHOLE OR IN PART, NOR MAY IT BE MADE MEANS FOR ANY REASON WHATSOEVER, WITHOUT THE PERMISSION OF THE COPYRIGHT OWNER.
COPYRIGHT 1998 COLUMBIA COUNTY
REAL PROPERTY TAX SERVICE

MAP DATE: MARCH 1976

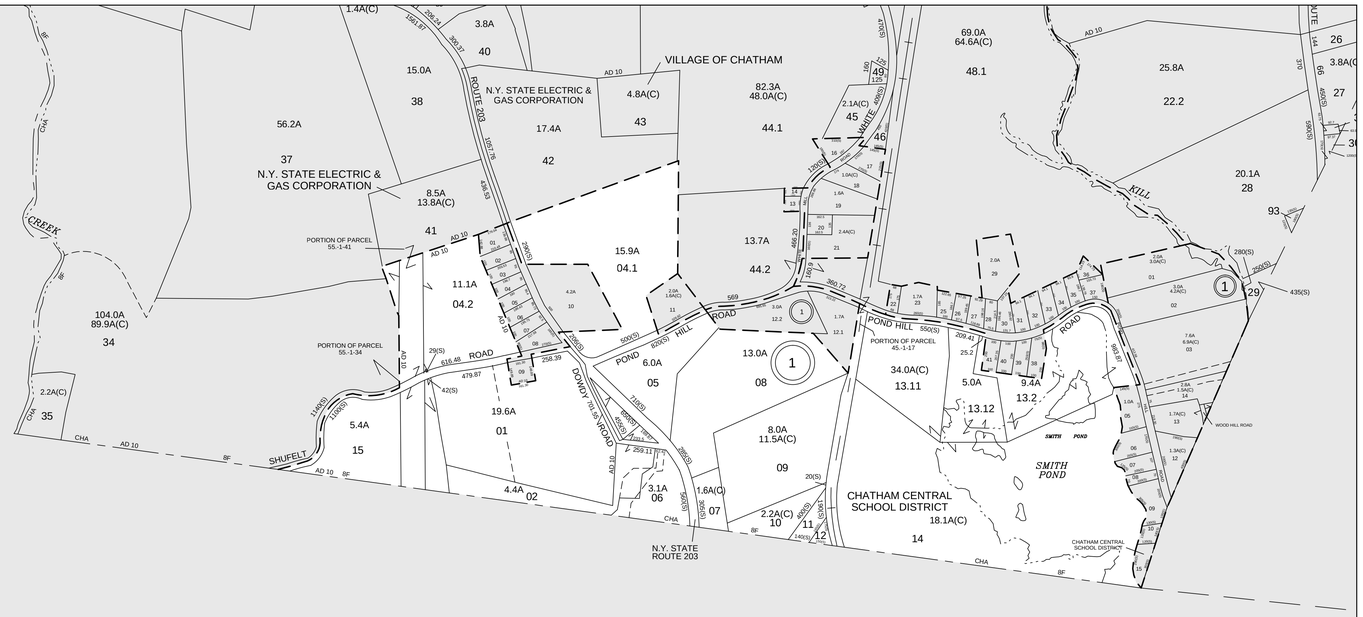

These maps were prepared for reference purposes only. They are not intended for use in the conveyance of land. Absolutely no accuracy or completeness guarantee is implied or intended. All the information on the maps is subject to such variations and corrections as might result from an accurate instrument survey.

REAL PROPERTY TAX MAP
PREPARED FOR
COLUMBIA COUNTY BOARD OF SUPERVISORS
UNDER SUPERVISION OF
REAL PROPERTY TAX SERVICE
PREPARED BY
C. T. MALE ASSOCIATES P.C. CONSULTING ENGINEERS LATHAM, NEW YORK
FROM ORIGINALS DONE BY L. ROBERT KIMBALL, CONSULTING ENGINEERS, EBENSBURG, PENNSYLVANIA

REVISION TABLE

DATE	MADE BY	DATE	MADE BY	DATE	MADE BY
MAR02		MAR09		MAR14	
MAR04		MAR10		MAR15	
MAR06		MAR11			
MAR07		MAR12			
MAR08		MAR13			

SPECIAL DISTRICTS

TYPE	SYMBOL	CODE	NAME	TYPE	SYMBOL	CODE	NAME
SCHOOL	CHA		CHATHAM CENTRAL SCHOOL DISTRICT				
FIRE	F	8	TOWN & CHATHAM FIRE DISTRICT				
AG	AD	10	AGRICULTURAL DISTRICT 10				

LEGEND

PROPERTY LINE
UNCONFIRMED PROPERTY LINE
ORIGINAL LOT LINE
RAILROAD
STREAM OR DITCH
ROAD OR RAILROAD BNDY
STATE OR COUNTY LINE
TOWN LINE
CITY OR VILLAGE LINE
BLOCK LIMIT
GREAT LOT LINE
GREAT LOT No. 5
SPECIAL DISTRICT LINE (CODE SYMBOL)
DENOTES COMMON OWNER
TAX MAP BLOCK No. 1
TAX MAP PARCEL No. 74.12-1-10
FILED PLAN No. 17
CALCULATED ACREAGE 7.5 A(c)
DEED ACREAGE 17.5A
SCALED DIMENSION 225'(s)
DEED DIMENSION 173.2'
MEASURED DIMENSION 150(M)
COORDINATE LOCATOR

	55	56
		66

SHEET INDEX

TAX MAP
CHATHAM
COLUMBIA COUNTY, NEW YORK

65.00

400' 0 400'
GRAPHIC SCALE: 1" = 400

MAP DATE: MARCH 1976

UNDER LAW: THIS MAP MAY NOT BE REPRODUCED, EVEN IN PART, INCLUDING BY ELECTRONIC MEANS FOR ANY REASON WHATSOEVER, WITHOUT THE EXPRESS WRITTEN PERMISSION OF THE OWNER. COPYRIGHT 1996 COLUMBIA COUNTY REAL PROPERTY TAX SERVICE

These maps were prepared for reference purposes only. They are not intended for use in the conveyance of land. Absolutely no accuracy or completeness guarantee is implied or intended. All the information on the maps is subject to such variations and corrections as might result from an accurate instrument survey.

REAL PROPERTY TAX MAP
PREPARED FOR
COLUMBIA COUNTY BOARD OF SUPERVISORS
UNDER SUPERVISION OF
REAL PROPERTY TAX SERVICE
PREPARED BY
C. T. MALE ASSOCIATES P.C. CONSULTING ENGINEERS LATHAM, NEW YORK
FROM ORIGINALS DONE BY L. ROBERT KIMBALL, CONSULTING ENGINEERS, EBENSBURG, PENNSYLVANIA

REVISION TABLE

DATE	MADE BY	DATE	MADE BY	DATE	MADE BY
MAR02		MAR09		MAR14	
MAR04		MAR10		MAR15	
MAR06		MAR11			
MAR07		MAR12			
MAR08		MAR13			

SPECIAL DISTRICTS

TYPE	SYMBOL	CODE	NAME
SCHOOL	CHA		CHATHAM CENTRAL SCHOOL DISTRICT
FIRE	F	8	TOWN & CHATHAM FIRE DISTRICT
AG	AD	10	AGRICULTURAL DISTRICT 10

LEGEND

PROPERTY LINE
UNCONFIRMED PROPERTY LINE
ORIGINAL LOT LINE
RAILROAD
STREAM OR DITCH
ROAD OR RAILROAD BNDY
STATE OR COUNTY LINE
TOWN LINE
CITY OR VILLAGE LINE
BLOCK LIMIT
GREAT LOT LINE
GREAT LOT No. 5
SPECIAL DISTRICT LINE (CODE SYMBOL)
DENOTES COMMON OWNER
TAX MAP BLOCK No. 1
TAX MAP PARCEL No. 74.12-1-10
FILED PLAN No. 17

CALCULATED ACREAGE	7.5 A(c)
DEED ACREAGE	17.5A
SCALED DIMENSION	225'(s)
DEED DIMENSION	173.2'
MEASURED DIMENSION	150(M)
COORDINATE LOCATOR	

66.01
SHEET INDEX

TAX MAP
CHATHAM
COLUMBIA COUNTY, NEW YORK
200' 0 200'
GRAPHIC SCALE: 1" = 200

UNDER LAW, THIS MAP MAY NOT BE REPRODUCED, IN WHOLE OR IN PART, NOR MAY IT BE MADE MEANS FOR ANY REASON WHATSOEVER, WITHOUT THE PERMISSION OF THE COPYRIGHT OWNER.
COPYRIGHT 1998 COLUMBIA COUNTY REAL PROPERTY TAX SERVICE

65.02

MAP DATE: MARCH 1976

These maps were prepared for reference purposes only. They are not intended for use in the conveyance of land. Absolutely no accuracy or completeness guarantee is implied or intended. All the information on the maps is subject to such variations and corrections as might result from an accurate instrument survey.

REAL PROPERTY TAX MAP
PREPARED FOR
COLUMBIA COUNTY BOARD OF SUPERVISORS
UNDER SUPERVISION OF
REAL PROPERTY TAX SERVICE
PREPARED BY
C. T. MALE ASSOCIATES P.C. CONSULTING ENGINEERS LATHAM, NEW YORK
FROM ORIGINALS DONE BY L. ROBERT KIMBALL, CONSULTING ENGINEERS, EBENSBURG, PENNSYLVANIA

REVISION TABLE

DATE	MADE BY	DATE	MADE BY	DATE	MADE BY
MAR02		MAR09		MAR14	
MAR04		MAR10		MAR15	
MAR06		MAR11			
MAR07		MAR12			
MAR08		MAR13			

SPECIAL DISTRICTS

TYPE	SYMBOL	CODE	NAME	TYPE	SYMBOL	CODE	NAME
SCHOOL	CHA		CHATHAM CENTRAL SCHOOL DISTRICT				
FIRE	F	8	TOWN & CHATHAM FIRE DISTRICT				
AG	AD	10	AGRICULTURAL DISTRIST 10				

LEGEND

PROPERTY LINE
UNCONFIRMED PROPERTY LINE
ORIGINAL LOT LINE
RAILROAD
STREAM OR DITCH
ROAD OR RAILROAD BNDY
STATE OR COUNTY LINE
TOWN LINE
CITY OR VILLAGE LINE
BLOCK LIMIT
GREAT LOT LINE
GREAT LOT No. 5
SPECIAL DISTRICT LINE (CODE, SYMBOL)
DENOTES COMMON OWNER
TAX MAP BLOCK No. 1
TAX MAP PARCEL No. 74.12-1-10
FILED PLAN No. 17
CALCULATED ACREAGE 7.5 A(c)
DEED ACREAGE 17.5A
SCALED DIMENSION 225'(s)
DEED DIMENSION 173.2'
MEASURED DIMENSION 150(M)
COORDINATE LOCATOR

55	56	57
65		67

SHEET INDEX

TAX MAP
CHATHAM
COLUMBIA COUNTY, NEW YORK

400' 0 400'
GRAPHIC SCALE: 1" = 400

66.00

UNDER LAW: THIS MAP MAY NOT BE REPRODUCED, EVEN IN PART, INCLUDING BY ELECTRONIC MEANS FOR ANY REASON WHATSOEVER, WITHOUT THE EXPRESS WRITTEN PERMISSION OF THE COPYRIGHT 1996 COLUMBIA COUNTY REAL PROPERTY TAX SERVICE

MAP DATE: MARCH 1976

These maps were prepared for reference purposes only. They are not intended for use in the conveyance of land. Absolutely no accuracy or completeness guarantee is implied or intended. All the information on the maps is subject to such variations and corrections as might result from an accurate instrument survey.

REAL PROPERTY TAX MAP
PREPARED FOR
COLUMBIA COUNTY BOARD OF SUPERVISORS
UNDER SUPERVISION OF
REAL PROPERTY TAX SERVICE
PREPARED BY
C. T. MALE ASSOCIATES P.C. CONSULTING ENGINEERS LATHAM, NEW YORK
FROM ORIGINALS DONE BY L. ROBERT KIMBALL, CONSULTING ENGINEERS, EBENSBURG, PENNSYLVANIA

REVISION TABLE

DATE	MADE BY	DATE	MADE BY	DATE	MADE BY
MAR02		MAR09		MAR14	
MAR04		MAR10		MAR15	
MAR06		MAR11			
MAR07		MAR12			
MAR08		MAR13			

SPECIAL DISTRICTS

TYPE	SYMBOL	CODE	NAME	TYPE	SYMBOL	CODE	NAME
SCHOOL	CHA		CHATHAM CENTRAL SCHOOL DISTRICT				
FIRE	F	8	TOWN & CHATHAM FIRE DISTRICT				

LEGEND

PROPERTY LINE
UNCONFIRMED PROPERTY LINE
ORIGINAL LOT LINE
RAILROAD
STREAM OR DITCH
ROAD OR RAILROAD BNDY
STATE OR COUNTY LINE
TOWN LINE
CITY OR VILLAGE LINE
BLOCK LIMIT
GREAT LOT LINE
GREAT LOT No. 3
SPECIAL DISTRICT LINE (CODE / SYMBOL)
DENOTES COMMON OWNER
TAX MAP BLOCK No. 3
TAX MAP PARCEL No. 74.12-1-10
FILED PLAN No. 17

CALCULATED ACREAGE	7.5 A(c)
DEED ACREAGE	17.5A
SCALED DIMENSION	225'(s)
DEED DIMENSION	173.2'
MEASURED DIMENSION	150(M)
COORDINATE LOCATOR	

65.02

SHEET INDEX

TAX MAP
CHATHAM
COLUMBIA COUNTY, NEW YORK

66.01

UNDER LAW, THIS MAP MAY NOT BE REPRODUCED, EVEN IN PART, INCLUDING BY ELECTRONIC MEANS FOR ANY REASON WHATSOEVER, WITHOUT THE PERMISSION OF THE COPYRIGHT OWNER, COLUMBIA COUNTY BOARD OF SUPERVISORS REAL PROPERTY TAX SERVICE

200' 0 200'
GRAPHIC SCALE: 1" = 200

MAP DATE: MARCH 1976

These maps were prepared for reference purposes only. They are not intended for use in the conveyance of land. Absolutely no accuracy or completeness guarantee is implied or intended. All the information on the maps is subject to such variations and corrections as might result from an accurate instrument survey.

REAL PROPERTY TAX MAP
PREPARED FOR
COLUMBIA COUNTY BOARD OF SUPERVISORS
UNDER SUPERVISION OF
REAL PROPERTY TAX SERVICE
PREPARED BY
C. T. MALE ASSOCIATES P.C. CONSULTING ENGINEERS LATHAM, NEW YORK
FROM ORIGINALS DONE BY L. ROBERT KIMBALL, CONSULTING ENGINEERS, EBENSBURG, PENNSYLVANIA

REVISION TABLE

DATE	MADE BY	DATE	MADE BY	DATE	MADE BY
MAR02		MAR09		MAR14	
MAR04		MAR10		MAR15	
MAR06		MAR11			
MAR07		MAR12			
MAR08		MAR13			

SPECIAL DISTRICTS

TYPE	SYMBOL	CODE	NAME	TYPE	SYMBOL	CODE	NAME
SCHOOL	CHA		CHATHAM CENTRAL CENTRAL SCHOOL DISTRICT				
FIRE	F	1	TOWN TAX				
FIRE	F	8	TOWN & CHATHAM FIRE DISTRICT				
FIRE	F	16	TOWN & RED ROCK FIRE DISTRICT				
AG	AD	10	AGRICULTURAL DISTRICT 10				

LEGEND

PROPERTY LINE
UNCONFIRMED PROPERTY LINE
ORIGINAL LOT LINE
RAILROAD
STREAM OR DITCH
ROAD OR RAILROAD BNDY
STATE OR COUNTY LINE
TOWN LINE
CITY OR VILLAGE LINE
BLOCK LIMIT
GREAT LOT LINE
GREAT LOT No. (5)
SPECIAL DISTRICT LINE (CODE / SYMBOL)
DENOTES COMMON OWNER
TAX MAP BLOCK No. (1)
TAX MAP PARCEL No. 74.12-1-10
FILED PLAN No. 17
CALCULATED ACREAGE 7.5 A(c)
DEED ACREAGE 17.5A
SCALED DIMENSION 225'(s)
DEED DIMENSION 173.2'
MEASURED DIMENSION 150(M)
COORDINATE LOCATOR

56	57	
66		

SHEET INDEX

TAX MAP
CHATHAM
COUNTY, NEW YORK

67.00

400' 0 400'
GRAPHIC SCALE: 1" = 400

MAP DATE: MARCH 1976

UNDER LAW, THIS MAP MAY NOT BE REPRODUCED, EVEN IN PART, INCLUDING BY ELECTRONIC MEANS FOR ANY REASON WHATSOEVER, WITHOUT THE WRITTEN PERMISSION OF THE COPYRIGHT HOLDER.
COPYRIGHT 1996 COLUMBIA COUNTY
REAL PROPERTY TAX SERVICE