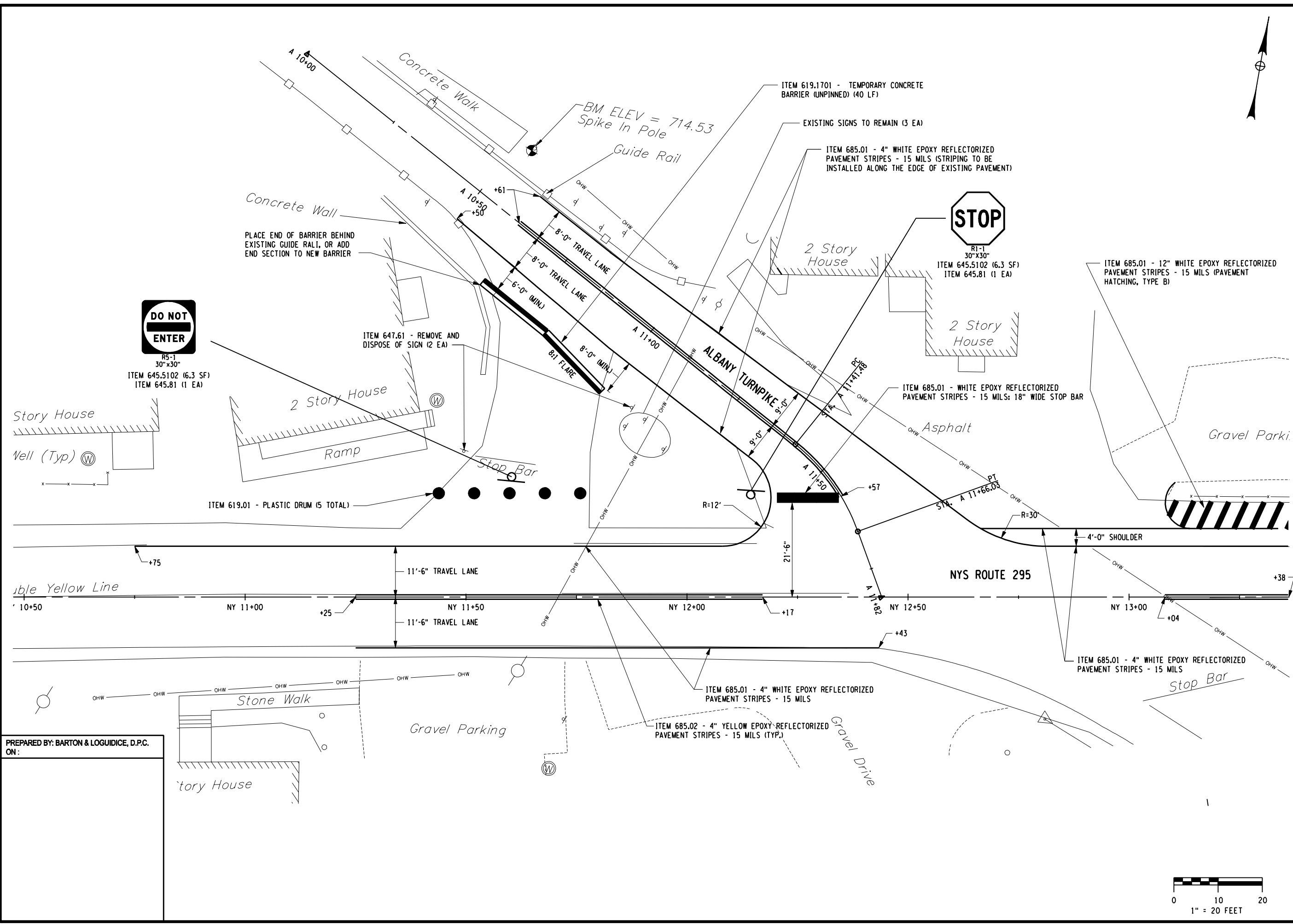




P:\MicroStation\workspace\Plot\NYSDOT\NYSDOT_SIZE_B - HPM712.tbl
 L:\MicroStation\workspace\Plot\NYSDOT\NYSDOT_SIZE_B.04.08.plt

FILE NAME = L:\MSTN\Projects\1000\1019.015.001\MSTN\2014-11\Preliminary Design\1019015001 Concept Layout.dgn
 DATE = 11/20/2014
 TIME = 8:26:24 AM

DESIGNED BY _____
 CHECKED BY _____
 DRAFTED BY _____
 IN CHARGE OF _____



PREPARED BY: BARTON & LOGUIDICE, D.P.C.
 ON: _____

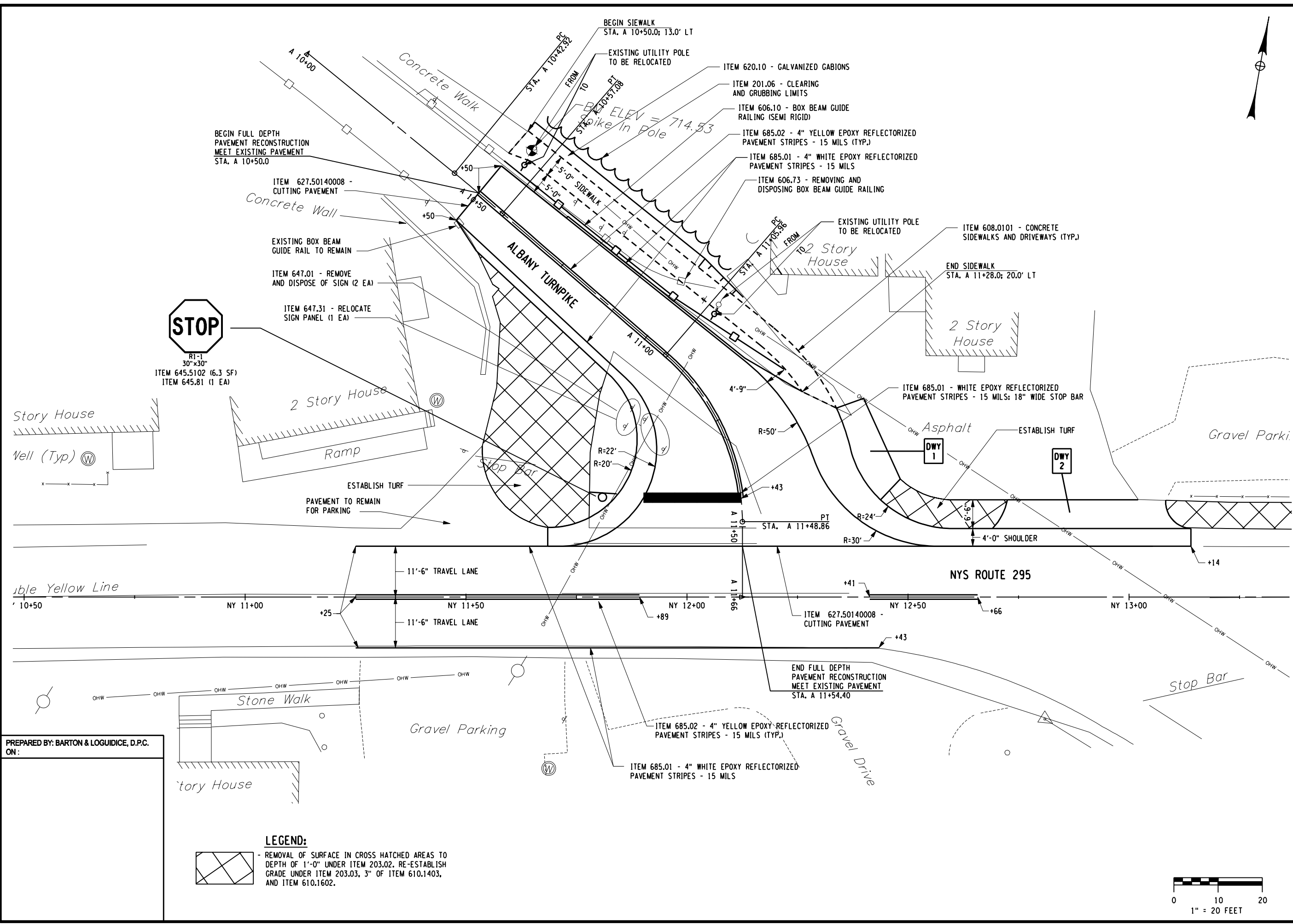
	NO. DATE BY REVISION
	
	ALBANY TURNPIKE ROAD / NYS ROUTE 295 INTERSECTION ANALYSIS COLUMBIA COUNTY, NEW YORK TOWN OF CHATHAM
TEMPORARY UPGRADE	
SCALE: 1" = 20'-0" DATE ISSUED: 11/20/14 DRAWING TU-1	

UNAUTHORIZED ALTERATION OR ADDITION TO THIS DRAWING IS A VIOLATION OF THE NEW YORK STATE EDUCATION LAW ARTICLE 145 SECTION 7209

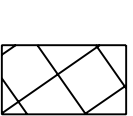
FILE NAME = I:\mstr_projects\1000\1019\015\001\2014-11\preliminary_design\1019015001 Concept.lbdgn
 DATE = 11/20/2014
 TIME = 8:26:27 AM

P:\MicroStation\workspace\Plot\NYSDOT\NYSDOT_SIZE_B - HPM712.tbl
 L:\MicroStation\workspace\Plot\NYSDOT\NYSDOT.LJ5000.B.04.006.plt

IN CHARGE OF _____
 DESIGNED BY _____
 CHECKED BY _____
 DRAFTED BY _____
 CHECKED BY _____

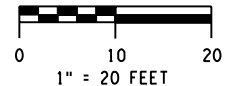


ITEM 645.5102 (6.3 SF)
 ITEM 645.81 (1 EA)



LEGEND:
 - REMOVAL OF SURFACE IN CROSS HATCHED AREAS TO DEPTH OF 1'-0" UNDER ITEM 203.02. RE-ESTABLISH GRADE UNDER ITEM 203.03, 3" OF ITEM 610.1403, AND ITEM 610.1602.

PREPARED BY: BARTON & LOGUIDICE, D.P.C.
 ON:



NO.	DATE	BY	REVISION



Barton & Loguidice, D.P.C.
 ALBANY TURNPIKE ROAD /
 NYS ROUTE 295 INTERSECTION ANALYSIS
 COLUMBIA COUNTY, NEW YORK
 TOWN OF CHATHAM

UNAUTHORIZED ALTERATION OR ADDITION TO THIS DRAWING IS A VIOLATION OF THE NEW YORK STATE EDUCATION LAW ARTICLE 145 SECTION 7209

OPTION 1
 SCALE: 1" = 20'-0"
 DATE ISSUED: 11/2014
 DRAWING OPT-1

